

NOTICE!!

These documents have been scanned!

Do not place un-scanned documents beneath this notice!

Do not remove this notice from this file!

GPO Jacket No. 560-102
Print Order 61540
Rise Business Services, LLC
Job=AZ15 7/3/2019



Box Number= AZ15143



Claim Begin-End: AMC350579-AMC350581

1 Initial Receipt



AZ15143-8

AMC350775-AMC351108

UNITED STATES
DEPARTMENT OF THE INTERIOR
BUREAU OF LAND MANAGEMENT

RECEIPT AND ACCOUNTING ADVICE

NO. 2443501

04

*Rec'd
mc
10/20/98*

TC/AZ 09/17/98

Subject:

Applicant: LOCATION & SERVICE FEE 1999
CLAIM MAINTENANCE FEE 1999 - 3

2	9	11	75.00
2	9	12	30.00
2	9	13	300.00

WALT STOUT
302 W ST LOUIS
LAS VEGAS NV 89102

Remitter: CK 2602
387-5913

2415-98
ENTERED IN COMPUTER

L 11/12/98

Assignor:

LEASE MANAGEMENT DATA NEW UPDATE PAYMENT

ORIGINAL SERIAL NO.	ASG.	TYPE	ST.	CTY.	FUND SYMBOL	ACRES/UNITS	RATE
ANC 350579-350581							

AMOUNT	ANV. DATE	EXP. DATE	BILL CYC.	S/C	DISTRICT	NEXT BILL	MISC. DATA	U of M	ACTUAL UNITS

ASSIGNMENT SERIAL NO.	ASG.	TYPE	ST.	CTY.	FUND SYMBOL	ACRES/UNITS	RATE

AMOUNT	ANV. DATE	EXP. DATE	BILL CYC.	S/C	DISTRICT	NEXT BILL	MISC. DATA	U of M	ACTUAL UNITS

APPLY REMITTANCE

ACTION	FUND SYMBOL	CTY.	AMOUNT
FILING FEE			
RENTAL			
UNEARNED			
REFUND			
TOTAL			
AMOUNT DUE			

Remarks:

BY:

DATE:

Lease in Escrow?
 KGS? Of Interest?
 Auto Escalates? Operating Rights?
 Auto Renew? Operator
 Bond Filed?

FOR MMS USE ONLY

BILLEE	FOREST REFUGE
NUMBER	
OCS SECTION	
CODE	

UNITED STATES
DEPARTMENT OF THE INTERIOR
BUREAU OF LAND MANAGEMENT

RECEIPT AND ACCOUNTING ADVICE

NO. 2443501

04

*Rec'd
mc
10/20/98*

Subject:

TC/AZ

09/17/98

Applicant:

LOCATION & SERVICE FEE 1999
CLAIM MAINTENANCE FEE 1999 - 3

2	9	11	75.00
2	9	12	30.00
2	9	13	300.00

WALT STOUT
302 W ST LOUIS
LAS VEGAS NV 89102

Remitter:
CK 2602
387-5913

FR-15-98

L 11/12/98

Assignor:

LEASE MANAGEMENT DATA									
ORIGINAL SERIAL NO.	ASG.	TYPE	ST.	CTY.	FUND SYMBOL			ACRES/UNITS	RATE
<i>AMC 350579-350581</i>									

AMOUNT	ANV. DATE	EXP. DATE	BILL CYC.	S/C	DISTRICT	NEXT BILL	MISC. DATA	U of M	ACTUAL UNITS

ASSIGNMENT SERIAL NO.	ASG.	TYPE	ST.	CTY.	FUND SYMBOL			ACRES/UNITS	RATE

AMOUNT	ANV. DATE	EXP. DATE	BILL CYC.	S/C	DISTRICT	NEXT BILL	MISC. DATA	U of M	ACTUAL UNITS

APPLY REMITTANCE			
ACTION	FUND SYMBOL	CTY.	AMOUNT
FILING FEE			
RENTAL			
UNEARNED			
REFUND			
TOTAL			
AMOUNT DUE			

Remarks:

BY: _____ DATE: _____

- Lease in Escrow?
- KGS? Of Interest?
- Auto Escalates? Operating Rights?
- Auto Renew? Operator
- Bond Filed?

FOR MMS USE ONLY		
BILLEE	NUMBER	FOREST REFUGE
OCS SECTION		
CODE		

NOTICE!!

These documents have been scanned!

Do not place un-scanned documents beneath this notice!

Do not remove this notice from this file!

GPO Jacket No. 560-102
Print Order 61540
Rise Business Services, LLC
Job=AZ15 7/3/2019



Box Number= AZ15143



Claim Begin-End: AMC350579-AMC350581

2 Correspondence



AZ15143-8

AMC350775-AMC351108

SENDER: COMPLETE THIS SECTION

- Complete items 1, 2, and 3.
- Print your name and address on the reverse so that we can return the card to you.
- Attach this card to the back of the mailpiece, or on the front if space permits.

1. Article Addressed to:

WALT STOUT
 20496 N MOONEY DR
 WHITE HILLS, AZ 86445-8719
 920/RE/AMC350579



9590 9402 1279 5246 0922 87

2. Article Number (Transfer from service label)

7000 1670 0000 9170 3483

PS Form 3811, July 2015 PSN 7530-02-000-9053

COMPLETE THIS SECTION ON DELIVERY

A. Signature

X

-
- Agent
-
-
- Addressee

B. Received by (Printed Name)

STOUT

C. Date of Delivery

JUN 02 2015

- D. Is delivery address different from item 1? Yes
 If YES, enter delivery address below: No


USPS

3. Service Type

- | | |
|--|---|
| <input type="checkbox"/> Adult Signature | <input type="checkbox"/> Priority Mail Express® |
| <input type="checkbox"/> Adult Signature Restricted Delivery | <input type="checkbox"/> Registered Mail™ |
| <input checked="" type="checkbox"/> Certified Mail® | <input type="checkbox"/> Registered Mail Restricted Delivery |
| <input type="checkbox"/> Certified Mail Restricted Delivery | <input checked="" type="checkbox"/> Return Receipt for Merchandise |
| <input type="checkbox"/> Collect on Delivery | <input checked="" type="checkbox"/> Signature Confirmation™ |
| <input type="checkbox"/> Collect on Delivery Restricted Delivery | <input type="checkbox"/> Signature Confirmation Restricted Delivery |
| <input type="checkbox"/> Insured Mail | |
| <input type="checkbox"/> Insured Mail Restricted Delivery (over \$500) | |

Domestic Return Receipt

USPS TRACKING #



First-Class Mail
Postage & Fees Paid
USPS
Permit No. G-10

9590 9402 1279 5246 0922 87

United States
Postal Service

• Sender: Please print your name, address, and ZIP+4® in this box•

PHOENIX, ARIZONA
2019 JUN - 7 P 2:34
RECEIVED
BLM AZ STATE OFFICE

UNITED STATES
DEPARTMENT OF THE INTERIOR
Bureau of Land Management
Arizona State Office
One N. Central Avenue, Suite 800
Phoenix, AZ 85004-4427



United States Department of the Interior



BUREAU OF LAND MANAGEMENT

Arizona State Office

One North Central Avenue, Suite 800

Phoenix, Arizona 85004-4427

www.blm.gov/az/

MAY 24 2016

In Reply Refer To:
3800 (9200) RE
AMC350579

CERTIFIED MAIL - RETURN RECEIPT REQUESTED No. 7000 1670 0000 9170 3483

DECISION

WALT STOUT : This decision affects those claims shown
20496 N MOONEY DR : in the block below.
WHITE HILLS, AZ 86445-8719 :

AMC350579 - AMC350581
DETRITAL MILL, STOUT #1, STOUT #2

DECISION VACATED

The decision of May 4, 2016, is hereby vacated.

Upon further investigation, the decision was sent in error. Our records have been updated to show the claims in a current status.

Please include your AMC serial number(s) on all correspondence. If additional information is required, contact Rod Ebert at 602-417-9397.

Rebecca Heick
Deputy State Director
Lands, Minerals and Energy Division

SENDER: COMPLETE THIS SECTION

- Complete items 1, 2, and 3.
- Print your name and address on the reverse so that we can return the card to you.
- Attach this card to the back of the mailpiece, or on the front if space permits.

1. Article Addressed to:

STOUT WALT
 20496 N MOONEY DR
 WHITE HILLS, AZ 86445-8719
 920/RE/AMC350579



9590 9402 1279 5246 0919 83

2. Article Number (Transfer from service label)

7016 0340 0000 2481 6293

COMPLETE THIS SECTION ON DELIVERY

A. Signature

X

 Agent Addressee

B. Received by (Printed Name)

C. Date of Delivery

5/9/16

D. Is delivery address different from item 1? YesIf YES, enter delivery address below: No

3. Service Type

- Adult Signature
- Adult Signature Restricted Delivery
- Certified Mail®
- Certified Mail Restricted Delivery
- Collect on Delivery
- Collect on Delivery Restricted Delivery

 Priority Mail Express® Registered Mail™ Registered Mail Restricted Delivery Return Receipt for Merchandise Signature Confirmation™ Signature Confirmation Restricted Delivery

I Restricted Delivery

USPS TRACKING #



First-Class Mail
Postage & Fees Paid
USPS
Permit No. G-10

9590 9402 1279 5246 0919 83

United States
Postal Service

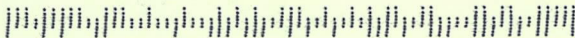
RECEIVED
BLM AZ STATE OFFICE

2016 MAY 12 P 2:43

PHOENIX, ARIZONA

Sender: Please print your name, address, and ZIP+4® in this box*

UNITED STATES
DEPARTMENT OF THE INTERIOR
Bureau of Land Management
Arizona State Office
One N. Central Avenue, Suite 800
Phoenix, AZ 85004-4427





United States Department of the Interior



BUREAU OF LAND MANAGEMENT

Arizona State Office

One North Central Avenue, Suite 800

Phoenix, Arizona 85004-4427

www.blm.gov/az/

MAY 04 2016

In Reply Refer To:

3800 (9200) RE

AMC350579

CERTIFIED MAIL - RETURN RECEIPT REQUESTED No. 7016 0340 0000 2481 6293

DECISION

STOUT WALT	:	This Notice Affects Those Claims
20496 N MOONEY DR	:	Shown in the Block Below.
WHITE HILLS, AZ 86445-8719	:	

AMC350581
DETRITAL MILL, STOUT #1, STOUT #2

Mining Claims Declared Forfeited
Excess Acres

In accordance with 43 CFR 3830.94, the mining claims listed above are hereby declared forfeited because a required amendment was not received.

You received a Notice requiring that the claims listed above be amended due to excess acres or that documentation be submitted supporting discovery of a valuable mineral deposit prior to the date of transfer. The amendments or documentation were required to be filed within 30 days of the date you received the Notice. The 30 day timeframe allowed has expired and no amendments or documentation have been received.

This decision does not relieve you of the liability for reclamation of all areas disturbed by your activities on land encompassed by your mining claim(s) and/or site(s). After you complete the reclamation, you must notify the authorized officer of the appropriate surface managing agency so that the authorized officer may conduct a final site inspection and determine whether you may be released from liability. If you fail to reclaim the land to the satisfaction of the authorized officer, the surface management agency may cite you for noncompliance under its surface management regulations.

For land administered by the Bureau of Land Management (BLM), if you fail to reclaim the land to the satisfaction of the authorized officer as required in 43 CFR Subpart 3809, the BLM will issue an order of noncompliance under 43 CFR 3809.601(a). If you fail to comply with the noncompliance order, the BLM may take further action under 43 CFR 3809.604. Failure to conduct reclamation is a prohibited act that may subject you to criminal penalties. See 43 CFR 3809.605(h) and 43 CFR 3809.700. If your occupancy has been terminated and you fail to remove structures,

*Decision sent in error - none of the claims are 20a. or more
RE 5-9-16*

material, and equipment, and any personal property in accordance with the regulations in 43 CFR 3715.5-1, the BLM may dispose of the property. In accordance with 43 CFR 3715.5-2, you will remain liable for the costs the BLM incurs in removing and disposing of the property.

Appeal Procedures

This decision may be appealed to the Interior Board of Land Appeals, Office of the Secretary, in accordance with the regulations contained in 43 CFR, Part 4 and the enclosed Form 1842-1. If an appeal is taken, your notice of appeal must be filed in this office (at the above address) within 30 days from receipt of this decision. The appellant has the burden of showing that the decision appealed from is in error.


If you wish to file a petition pursuant to regulation 43 CFR 4.21 (58 FR 4939, January 19, 1993), for a stay of the effectiveness of this decision during the time that your appeal is being reviewed by the Board, the petition for a stay must accompany your notice of appeal. A petition for a stay is required to show sufficient justification based on the standards listed below. Copies of the notice of appeal and petition for a stay must also be submitted to each party named in this decision and to the Interior Board of Land Appeals and to the appropriate Office of the Solicitor (see 43 CFR 4.413) at the same time the original documents are filed with this office. If you request a stay, you have the burden of proof to demonstrate that a stay should be granted.

Standards for Obtaining a Stay

Except as otherwise provided by law or other pertinent regulation, a petition for a stay of a decision pending appeal shall show sufficient justification based on the following standards:

- (1) The relative harm to the parties if the stay is granted or denied,
- (2) The likelihood of the appellant's success on the merits,
- (3) The likelihood of immediate and irreparable harm if the stay is not granted, and
- (4) Whether the public interest favors granting the stay.

If additional information is required, please contact Rod Ebert at 602-417-9397. Please include your Arizona Mining Claim (AMC) serial number(s) and claim name(s) on all correspondence.


for Rebecca Heick
Deputy State Director
Lands, Minerals and Energy Division

Enclosure

NOTICE!!

These documents have been scanned!

Do not place un-scanned documents beneath this notice!

Do not remove this notice from this file!

GPO Jacket No. 560-102
Print Order 61540
Rise Business Services, LLC
Job=AZ15 7/3/2019



Box Number= AZ15143



Claim Begin-End: AMC350579-AMC350581

3 Transfers



AZ15143-8

AMC350775-AMC351108

**NO
DOCUMENTS
FOUND**

NO DOCUMENTS FOUND
NO DOCUMENTS FOUND

NOTICE!!

These documents have been scanned!

Do not place un-scanned documents beneath this notice!

Do not remove this notice from this file!

GPO Jacket No. 560-102
Print Order 61540
Rise Business Services, LLC
Job=AZ15 7/3/2019



Box Number= AZ15143



Claim Begin-End: AMC350579-AMC350581

4 Annual Filings



AZ15143-8

AMC350775-AMC351108

UNITED STATES
DEPARTMENT OF THE INTERIOR
BUREAU OF LAND MANAGEMENT

27
JME

350579

MAINTENANCE FEE WAIVER CERTIFICATION

FORM APPROVED
OMB NO. 1004-0114
Expires: January 31, 2020

SEE INSTRUCTIONS ON PAGE 2

1. This small miner waiver is filed for the assessment year beginning on September 1, 2019 and ending on September 1, 2020.
2. The undersigned and all related parties owned ten or fewer mining claims, mill, or tunnel sites located and maintained on Federal lands in the United States of America on September 1, 2019.
3. The undersigned have performed the assessment work required by law for each mining claim listed prior to filing this waiver and understand that by filing this form, the undersigned must file an affidavit of assessment work with the Bureau of Land Management (BLM) by the December 30th following the filing of this waiver.
4. The undersigned understand that if the assessment work obligation has not yet come due under 30 U.S.C. 28 (for those claims in their first assessment year only), a notice of intent to hold reciting this condition must be recorded by the December 30th following the filing of this waiver.
5. The undersigned understand that mill and tunnel sites may also be listed on this waiver and be waived from payment of the maintenance fee, and that a notice of intent to hold for these sites is required to be filed with the BLM by the December 30th following the filing of this waiver.
6. The undersigned understand and acknowledge that pursuant to 43 U.S.C. 1212 and 18 U.S.C. 1001, the filing or recording of a false, fictitious, or fraudulent document with the BLM may result in a fine of up to \$250,000, a prison term not to exceed five years, or both.
7. The mining claims, mill or tunnel sites for which this waiver from payment of the maintenance fees is requested are:

CLAIM OR SITE NAME	BLM RECORDATION SERIAL NUMBER
1. DETRITAL MILL ✓	AMC 350 579
2. STOUT #1	AMC 350 580
3. STOUT #2	AMC 350 581
4.	
5.	
6.	
7.	
8.	
9.	
10.	

RECEIVED
BLM AZ STATE OFFICE
2019 APR 29 P 2:47
PHOENIX, ARIZONA

The owner(s) (claimants) of the above mining claims and sites are:

WALT STOUT

(Owner's Name - Please Print)

Walt Stout
(Owner's Signature)

20496 N MOONEY DR

(Owner's Mailing Address)

WHITE HILLS

(City)

AZ

(State)

86445

(Zip Code)

(Owner's Name - Please Print)

(Owner's Signature)

(Owner's Mailing Address)

(City)

(State)

(Zip Code)

(Owner's Name - Please Print)

(Owner's Signature)

(Owner's Mailing Address)

(City)

(State)

(Zip Code)

(Owner's Name - Please Print)

(Owner's Signature)

(Owner's Mailing Address)

(City)

(State)

(Zip Code)

(Continued on page 2)

ENTERED
SEP 11 2019
BY: *JME*

Walt Stout

350579

NOTICE OF INTENTION TO HOLD MINING CLAIMS/SITES

When Recorded Return Document to:

— **WALT STOUT** _____
— **TRIANGLE AIRPARK** _____
— **20496 N MOONEY DR** _____
— **WHITE HILLS AZ 86445** _____

BLM
Date
Stamp

PHOENIX, ARIZONA

2019 APR 29 10 21 47

RECEIVED
BLM AZ STATE OFFICE

Check here if this is a change of address.

Telephone: 702 202 9851

E-mail Address: MTCW@frontier.net

I (We) intend to hold the claims(s) and/or site(s) listed below for the calendar year 20____, and I (We) have filed or will file a Notice of Intent to Hold in the county where the claim (s) is located.


Reason for filing a Notice of Intent to Hold instead of an assessment work filing (check one):

- Maintenance fee was paid to maintain claim(s) during this assessment year.
- Mill or tunnel sites.
- Claim(s) was located during the current assessment year.
- BLM has deferred assessment work (attach copy of decision granting deferment, or pending petition for deferment including date petition was filed.)

Line No.	AMC NUMBER	CLAIM/SITE NAME	COUNTY RECORDER DATA (If available)	TWP	RNG	SEC
1	350 579			27N	21W	24
2						
3						
4						
5						
6						
7						
8						
9						
10						

ENTERED
MAY 06 2019
BY: Ram

NOTICE OF INTENTION TO HOLD MINING CLAIMS/SITES
page 2




- 1. State of Arizona, County of Mohave
- 2. I (Name) WALT STOUT
- 3. Reside at (Address) 20496 N MOONEY DR
City White Hills County Mohave State AZ Zip 86446 being duly sworn, depose and say that I am a citizen of the United States, more than eighteen years of age, that all of the facts set forth in this notice, subject to the provisions and penalties of 18 U.S.C. 1001 pertaining to the filing of false, fictitious, or fraudulent statements with the United States, are true and correct according to the best of my knowledge, information and belief.
- 4. Owner's name and address (If not shown in Items 1-3 above). SAME
- 5. Dated: 04/25/19 Signature: Walt Stout

Bureau of Land Management
Arizona State Office
<https://www.blm.gov/arizona>

No. of Claims: _____ x \$15 _____
 Check No: _____ Init. _____
 Receipt No.: _____
 For BLM Use Only

STATE OF NEVADA
 COUNTY OF CLARK
 SUBSCRIBED AND SWORN BEFORE ME THIS 25
 DAY OF APRIL, 2019 BY WALTER S. STOUT
Lawrence Bright
 NOTARY PUBLIC
 MY COMMISSION EXPIRES 6/26/2021



When Recorded Return Document to:

— WALT STOUT —
— TRIANGLE AIRPARK —
— 20496 N MOONEY DR —
— WHITE HILLS AZ 86445 —

Check here is this is a change of address.

Telephone: 702 202 9851 / 702 202 9851

E-mail address: MTCW@Frontier.net.net


AFFIDAVIT OF PERFORMANCE OF ANNUAL WORK

1. State of Arizona, County of MOHAVE ss:

2. I (Name) WALT STOUT

3. Reside at (Address) 20496 N MOONEY DR

City White Hills County MOHAVE



State AZ zip 86445 being duly sworn, depose and say that I am a citizen of the United States, more than eighteen years of age, and that all of the facts set forth in this affidavit, subject to the provisions and penalties of 18 U.S.C. 1001 pertaining to the filing of false, fictitious, or fraudulent statements with the United States, are true and correct according to the best of my knowledge, information and belief.

4. Owner's name and address (If not shown in Items 1-3 above). SAME

5. That I am personally acquainted with the mining claim(s). The work and improvements were made by and at the expense of the owner(s) of said claim(s). Said contiguous group of claims, listed on this document, are situated in the _____ (optional) Mining District; _____ County, Arizona.

Line No.	AMC NUMBER	CLAIM/SITE NAME	COUNTY RECORDER DATA (If available)	TWP	RNG	SEC
1	350-580	STOUT #1		27N	21W	24
2	350-581	STOUT #2		27N	21W	24
3						
4						
5						
6						

RECEIVED
BLM AZ STATE OFFICE
2019 APR 29 P 2:47
PHOENIX, ARIZONA
BLM
Date
Stamp

7					
8					
9					
10					

6. That between the dates starting at 12 o'clock noon on September 1, 20 18 and ending at 12 o'clock noon on September 1, 20 19 at least \$ 300 dollars worth of work and improvements were done and performed upon said claim(s) or upon one or more of a contiguous group of claims for the benefit of all, wholly or partly outside of a contiguous group of claims for the benefit of all, not including the location work.

7. That the following persons were employed to perform the work and improvements described herein: WALT STOUT

8. That the work and improvements performed were: Excavation (casual)


9. Dated: 04/25/19 Signature: Walt Stout

SUBSCRIBED AND SWORN TO before me, a Notary Public, this 25 day of APRIL 20 19

By: WALTER S. STOUT

Notary Public Lawrence Bright

My Commission Expires 6/26/2021



Bureau of Land Management
Arizona State Office

<https://www.blm.gov/arizona>

No. of Claims: _____ x \$15 _____
 Check No.: _____ Init. _____
 Receipt No.: _____
 For BLM Use Only

WALT STOUT
TRIANGLE AIRPARK
20496 N MOONEY DR
WHITE HILLS AZ 86445

US DOH/BLM
1 N. Central AVE SUITE 800
Phoenix AZ 85004



PHOENIX, ARIZONA

2019 APR 29 P 2:41

RECEIVED
BLM AZ STATE OFFICE

9500484427 0041



United States Department of the Interior
Bureau of Land Management
 DIV OF LANDS, MINRLS & ENERGY
 ONE N CENTRAL AVE
 PHOENIX, AZ 85004 -4427
 Phone: 602-417-9200

Receipt

No: 4440558

Transaction #: 4560026	
Date of Transaction: 04/30/2019	
CUSTOMER:	
WALT STOUT 20496 N MOONEY DR WHITE HILLS,AZ 86445-8719 US	

LINE #	QTY	DESCRIPTION	REMARKS	UNIT PRICE	TOTAL
1	1.00	LOCATABLE MINERALS / MINING CLAIMS-NOT NEW-UNADJUD,ONE AUTH NO. ONLY / MINING CLAIM MONEY RECEIVED CASES: AMC350580/\$45.00	POL 2019/2 NOI 2019/2 WAV	- n/a -	45.00
TOTAL:					\$45.00

PAYMENT INFORMATION			
1	AMOUNT:	45.00	POSTMARKED: N/A
	TYPE:	CHECK	RECEIVED: 04/29/2019
	CHECK NO:	2082	
	NAME:	STOUT, WALT 20496 N MOONEY DR WHITE HILLS AZ 86445-8719 US	

REMARKS

This receipt was generated by the automated BLM Collections and Billing System and is a paper representation of a portion of the official electronic record contained therein.

UNITED STATES
DEPARTMENT OF THE INTERIOR
BUREAU OF LAND MANAGEMENT

45
[Handwritten signature]

AMC 3505 79

MAINTENANCE FEE WAIVER CERTIFICATION

FORM APPROVED
OMB NO. 1004-0114
Expires: January 31, 2020

SEE INSTRUCTIONS ON PAGE 2

1. This small miner waiver is filed for the assessment year beginning on September 1, 2018 and ending on September 1, 2019.
2. The undersigned and all related parties owned ten or fewer mining claims, mill, or tunnel sites located and maintained on Federal lands in the United States of America on September 1, 2018.
3. The undersigned have performed the assessment work required by law for each mining claim listed prior to filing this waiver and understand that by filing this form, the undersigned must file an affidavit of assessment work with the Bureau of Land Management (BLM) by the December 30th following the filing of this waiver.
4. The undersigned understand that if the assessment work obligation has not yet come due under 30 U.S.C. 28 (for those claims in their first assessment year only), a notice of intent to hold reciting this condition must be recorded by the December 30th following the filing of this waiver.
5. The undersigned understand that mill and tunnel sites may also be listed on this waiver and be waived from payment of the maintenance fee, and that a notice of intent to hold for these sites is required to be filed with the BLM by the December 30th following the filing of this waiver.
6. The undersigned understand and acknowledge that pursuant to 43 U.S.C. 1212 and 18 U.S.C. 1001, the filing or recording of a false, fictitious, or fraudulent document with the BLM may result in a fine of up to \$250,000, a prison term not to exceed five years, or both.
7. The mining claims, mill or tunnel sites for which this waiver from payment of the maintenance fees is requested are:

CLAIM OR SITE NAME	BLM RECORDATION SERIAL NUMBER
1. DETRITAL MILL ✓	AMC 350 579
2. STOUT #1	AMC 350 580
3. STOUT #2	AMC 350 581
4.	
5.	
6.	
7.	
8.	
9.	
10.	

RECEIVED
2018 MAY -3 P 1:57
PHOENIX, ARIZONA

The owner(s) (claimants) of the above mining claims and sites are:

WALT STOUT

 (Owner's Name - Please Print)
 20496 N MOONEY DR

 (Owner's Mailing Address)

[Handwritten Signature]

 (Owner's Signature)
 WHITE HILLS AZ 86445

 (City) (State) (Zip Code)

 (Owner's Name - Please Print)

 (Owner's Mailing Address)

 (Owner's Signature)

 (City) (State) (Zip Code)

 (Owner's Name - Please Print)

 (Owner's Mailing Address)

 (Owner's Signature)

 (City) (State) (Zip Code)

 (Owner's Name - Please Print)

 (Owner's Mailing Address)

 (Owner's Signature)

 (City) (State) (Zip Code)

(Continued on page 2)

483
 ENTERED
 SEP 07 2018
 BY: *[Handwritten Signature]*

[Handwritten initials]

(Owner's Name - Please Print)

(Owner's Signature)

(Owner's Mailing Address)

(City)

(State)

(Zip Code)

(Owner's Name - Please Print)

(Owner's Signature)

(Owner's Mailing Address)

(City)

(State)

(Zip Code)

(Owner's Name - Please Print)

(Owner's Signature)

(Owner's Mailing Address)

(City)

(State)

(Zip Code)

(Owner's Name - Please Print)

(Owner's Signature)

(Owner's Mailing Address)

(City)

(State)

(Zip Code)

18 U.S.C. 1001 and 43 U.S.C. 1212 make it a crime for any person knowingly and willfully to make to any department or agency of the United States any false, fictitious or fraudulent statements or representations as to any matter within its jurisdiction.

INSTRUCTIONS

1. This certification is made under the provisions of 43 U.S.C. § 1744 and 30 U.S.C. §28-28k and the regulations thereunder (43 CFR Part 3830).
2. The claimant(s) must fill in the dates in paragraph 1 for the beginning and ending of the assessment year for which this waiver is sought.
3. The claimant(s) must fill in the date in paragraph 2 for the beginning of the assessment year for which this waiver is sought.
4. All claim and site names and BLM serial numbers must be listed for the mining claims, mill sites, and tunnel sites for which the waiver is sought.
5. All owners of the mining claims, mill sites, and tunnel sites and their addresses must be given.
6. This waiver form must be signed by all the claimants or their designated agent, in original form. If an agent is designated, a notarized designation of agent, signed by all of the claimants with proper address given, must be submitted with this waiver.
7. This form must be filed no later than September 1st for the upcoming assessment year in the BLM State Office where the mining claims or sites are recorded, or the waiver cannot be granted by the BLM. (Example: To obtain a waiver for the assessment year 2012, which begins on September 1, 2011, you must qualify for and file for a waiver no later than September 1, 2011, in the proper BLM State Office.)
8. For all mining claims which require assessment work, you must record an affidavit of labor on or before the December 30th immediately following the filing of this waiver. For all other mining claims or sites waived, you must record a notice of intent to hold on or before the December 30th immediately following the filing of this waiver.
9. Mill and tunnel sites may also be listed on this waiver and be waived from payment of the maintenance fee. A notice of intent to hold for these sites is required to be filed by the December 30th following the filing of this waiver.


State of Nevada County of Clark

This instrument was acknowledged

before me on APR 28, 2018

by WALTER STOUT

Gregory W. Wood



PHOENIX, ARIZONA
2018 MAY - 3 P 1:58
RECEIVED
FOR OFFICIAL USE ONLY

350579

When Recorded Return Document to:

WALT STOUT
TRIANGLE AIRPARK
20496 N MOONEY DR
WHITE HILLS AZ 86445


Check here is this is a change of address.

Telephone: 762 202 9851

E-mail address: mtcw@frontiernet.net

AFFIDAVIT OF PERFORMANCE OF ANNUAL WORK

1. State of Arizona, County of Mohave ss:
2. I (Name) WALT STOUT
3. Reside at (Address) 20496 N. MOONEY DR
City White Hills County Mohave



State AZ Zip 86445 being duly sworn, depose and say that I am a citizen of the United States, more than eighteen years of age, and that all of the facts set forth in this affidavit, subject to the provisions and penalties of 18 U.S.C. 1001 pertaining to the filing of false, fictitious, or fraudulent statements with the United States, are true and correct according to the best of my knowledge, information and belief.

4. Owner's name and address (If not shown in Items 1-3 above).
SAME

5. That I am personally acquainted with the mining claim(s). The work and improvements were made by and at the expense of the owner(s) of said claim(s). Said contiguous group of claims, listed on this document, are situated in the _____ (optional) Mining District; _____ County, Arizona.

Line No.	AMC NUMBER	CLAIM/SITE NAME	COUNTY RECORDER DATA (If available)	TWP	RNG	SEC
1	350580	STOUT #1		27N	21W	24
2	350581	STOUT #2		27N	21W	24
3						
4						
5						
6						

4156224

Form: MCF108
Revised July 2014
Page 1 of 2
ENTERED
MAY 08 2018
BY: RAM


WALT STOUT
TRIANGLE AIRPARK
20496 N MOONEY DR
WHITE HILLS AZ 86445

RECEIVED
BLM, PHOENIX OFFICE
2018 MAY -3 P 1:57

PHOENIX, ARIZONA

LAS VEGAS NV 890


30 APR 2018 PM 3 L



US Dept of Int.
B L M
One North Central Ave Suite 800
Phoenix AZ 85004

05004-442700





7						
8						
9						
10						


6. That between the dates starting at 12 o'clock noon on September 1, 20 17 and ending at 12 o'clock noon on September 1, 20 18 at least \$ 300- dollars worth of work and improvements were done and performed upon said claim(s) or upon one or more of a contiguous group of claims for the benefit of all, wholly or partly outside of a contiguous group of claims for the benefit of all, not including the location work.

7. That the following persons were employed to perform the work and improvements described herein: WALT STOUT

8. That the work and improvements performed were: Casual Excavation

9. Dated: 04/28/18 Signature: [Signature]
CLARK COUNTY, NEVADA
 SUBSCRIBED AND SWORN TO before me, a Notary Public, this 28 day of APR 20 18

By: WALTER STOUT
 Notary Public Gregory W. Wood
 My Commission Expires SEP. 1, 2020



Bureau of Land Management
 Arizona State Office
www.blm.gov/az

No. of Claims: _____ x \$10 = _____
 Check No.: _____ Init. _____
 Receipt No.: _____
 For BLM Use Only

United States Department of the Interior
Bureau of Land Management
 DIV OF LANDS, MINRLS & ENERGY
 ONE N CENTRAL AVE
 PHOENIX, AZ 85004 -4427
 Phone: 602-417-9200

Receipt

No: 4156224

Transaction #: 4270399	
Date of Transaction: 05/07/2018	
CUSTOMER:	
WALT STOUT 20496 N MOONEY DR WHITE HILLS, AZ 86445-8719 US	

LINE #	QTY	DESCRIPTION	REMARKS	UNIT PRICE	TOTAL
1	1.00	LOCATABLE MINERALS / MINING CLAIMS- NOT NEW-UNADJUD, ONE AUTH NO. ONLY / MINING CLAIM MONEY RECEIVED CASES: AMC350580/\$30.00	POL 2018/2 NOI 2018/1 WAV	- n/a -	30.00
TOTAL:					\$30.00

PAYMENT INFORMATION			
1	AMOUNT:	30.00	POSTMARKED: N/A
	TYPE:	CHECK	RECEIVED: 05/03/2018
	CHECK NO:	2048	
	NAME:	STOUT, WALT 20496 N MOONEY DR WHITE HILLS AZ 86445-8719 US	

REMARKS

This receipt was generated by the automated BLM Collections and Billing System and is a paper representation of a portion of the official electronic record contained therein.

350579

NOTICE OF INTENTION TO HOLD MINING CLAIMS/SITES

When Recorded Return Document to:

WALT STOUT _____
TRIANGLE AIRPARK _____
20496 N MOONEY DR _____
WHITE HILLS AZ 86445 _____

BLM
Date
Stamp

2018 MAY -3 P 1:57

PHOENIX, ARIZONA

RECEIVED

Check here if this is a change of address.

Telephone: 702 202 9851

E-mail Address: MTCW@Frontier.net.net

I (We) intend to hold the claims(s) and/or site(s) listed below for the calendar year 2019, and I (We) have filed or will file a Notice of Intent to Hold in the county where the claim (s) is located.

Reason for filing a Notice of Intent to Hold instead of an assessment work filing (check one):

- Maintenance fee was paid to maintain claim(s) during this assessment year.
- Mill or tunnel sites.
- Claim(s) was located during the current assessment year.
- BLM has deferred assessment work (attach copy of decision granting deferment, or pending petition for deferment including date petition was filed.)

Line No.	AMC NUMBER	CLAIM/SITE NAME	COUNTY RECORDER DATA (If available)	TWP	RNG	SEC
1	350579	DeTriTal Mill		27N	21W	24
2						
3						
4						
5						
6						
7						
8						
9						
10						

INTERESTED
MAY 08 2018
BY: RAM

NOTICE OF INTENTION TO HOLD MINING CLAIMS/SITES
page 2

BLM Date Stamp	APR 25 2018 3:57 PM
----------------------	------------------------

1. State of Arizona, County of MOHAVE
2. I (Name) WALTER STOUT
3. Reside at (Address) 20496 N. MOOREY DR

City White Hills County MOHAVE State AZ Zip 86446 being duly sworn, depose and say that I am a citizen of the United States, more than eighteen years of age, that all of the facts set forth in this notice, subject to the provisions and penalties of 18 U.S.C. 1001 pertaining to the filing of false, fictitious, or fraudulent statements with the United States, are true and correct according to the best of my knowledge, information and belief.

4. Owner's name and address (If not shown in Items 1-3 above). SAME


5. Dated: 04/28/18 Signature: [Signature]

Bureau of Land Management
Arizona State Office
www.blm.gov/az

No. of Claims: _____ x \$10 = _____
Check No: _____ Init. _____
Receipt No.: _____
For BLM Use Only

State of Nevada County of Clark
This instrument was acknowledged
before me on APR. 25, 2018
by WALTER STOUT


Gregory W. Wood



WALT STOUT
TRIANGLE AIRPARK
20496 N MOONEY DR
WHITE HILLS AZ 86445

LAS VEGAS NV 890

30 APR 2018 PM 3 L



RECEIVED
ELM AERIAL SERVICE OFFICE
2018 MAY -3 P 1:57
PHOENIX, ARIZONA

US Dept of Int.
B L M
One North Central Ave Suite 800
Phoenix AZ 85004

85004-442700



Walt Stout
Triangle Airpark
20496 N. Mooney
White Hills AZ 86445

United States Department of the Interior
Bureau of Land Management
 DIV OF LANDS, MINRLS & ENERGY
 ONE N CENTRAL AVE
 PHOENIX, AZ 85004 -4427
 Phone: 602-417-9200

Receipt

No: 4156224

Transaction #: 4270399	
Date of Transaction: 05/07/2018	
CUSTOMER:	
WALT STOUT 20496 N MOONEY DR WHITE HILLS, AZ 86445-8719 US	

LINE #	QTY	DESCRIPTION	REMARKS	UNIT PRICE	TOTAL
1	1.00	LOCATABLE MINERALS / MINING CLAIMS- NOT NEW-UNADJUD, ONE AUTH NO. ONLY / MINING CLAIM MONEY RECEIVED CASES: AMC350580/\$30.00	POL 2018/2 NOI 2018/1 WAV	- n/a -	30.00
TOTAL:					\$30.00

PAYMENT INFORMATION			
1	AMOUNT:	30.00	POSTMARKED: N/A
	TYPE:	CHECK	RECEIVED: 05/03/2018
	CHECK NO:	2048	
	NAME:	STOUT, WALT 20496 N MOONEY DR WHITE HILLS AZ 86445-8719 US	

REMARKS

This receipt was generated by the automated BLM Collections and Billing System and is a paper representation of a portion of the official electronic record contained therein.

UNITED STATES
DEPARTMENT OF THE INTERIOR
BUREAU OF LAND MANAGEMENT

MAINTENANCE FEE WAIVER CERTIFICATION

12
[Handwritten signature]

AMC 350579

FORM APPROVED
OMB NO. 1004-0114
Expires: October 31, 2016

SEE INSTRUCTIONS ON PAGE 2

1. This small miner waiver is filed for the assessment year beginning on September 1, 2017 and ending on September 1, 2018.
2. The undersigned and all related parties owned ten or fewer mining claims, mill, or tunnel sites located and maintained on Federal lands in the United States of America on September 1, 2017.
3. The undersigned have performed the assessment work required by law for each mining claim listed prior to filing this waiver and understand that by filing this form, the undersigned must file an affidavit of assessment work with the Bureau of Land Management (BLM) by the December 30th following the filing of this waiver.
4. The undersigned understand that if the assessment work obligation has not yet come due under 30 U.S.C. 28 (for those claims in their first assessment year only), a notice of intent to hold reciting this condition must be recorded by the December 30th following the filing of this waiver.
5. The undersigned understand that mill and tunnel sites may also be listed on this waiver and be waived from payment of the maintenance fee, and that a notice of intent to hold for these sites is required to be filed with the BLM by the December 30th following the filing of this waiver.
6. The undersigned understand and acknowledge that pursuant to 43 U.S.C. 1212 and 18 U.S.C. 1001, the filing or recording of a false, fictitious, or fraudulent document with the BLM may result in a fine of up to \$250,000, a prison term not to exceed five years, or both.
7. The mining claims, mill or tunnel sites for which this waiver from payment of the maintenance fees is requested are:

CLAIM OR SITE NAME	BLM RECORDATION SERIAL NUMBER
1. DETRITAL MILL	AMC 350 579
2. STOUT # 1	AMC 350 580
3. STOUT # 2	AMC 360 581 <i>350581</i>
4.	
5.	
6.	
7.	
8.	
9.	
10.	

The owner(s) (claimants) of the above mining claims and sites are:

WALT STOUT *[check]* *[Signature]*
 (Owner's Name - Please Print) (Owner's Signature)
 20496 N MOONEY DR WHITE HILLS AZ 86445
 (Owner's Mailing Address) (City) (State) (Zip Code)

AC 483 (2018)
 ENTERED SEP 01 2017
FB

(Owner's Name - Please Print) (Owner's Signature)
 (Owner's Mailing Address) (City) (State) (Zip Code)

(Owner's Name - Please Print) (Owner's Signature)
 (Owner's Mailing Address) (City) (State) (Zip Code)

(Owner's Name - Please Print) (Owner's Signature)
 (Owner's Mailing Address) (City) (State) (Zip Code)

PHOENIX, ARIZONA
2017 APR 10 A 9:10
BLM AGENCY OFFICE

(Continued on page 2)
New check
3 of

(Owner's Name - Please Print)	(Owner's Signature)		
(Owner's Mailing Address)	(City)	(State)	(Zip Code)
(Owner's Name - Please Print)	(Owner's Signature)		
(Owner's Mailing Address)	(City)	(State)	(Zip Code)
(Owner's Name - Please Print)	(Owner's Signature)		
(Owner's Mailing Address)	(City)	(State)	(Zip Code)
(Owner's Name - Please Print)	(Owner's Signature)		
(Owner's Mailing Address)	(City)	(State)	(Zip Code)


RECEIVED
BLM AZ REGIONAL OFFICE
APR 10 A 9:14
TUCSON, ARIZONA

18 U.S.C. 1001 and 43 U.S.C. 1212 make it a crime for any person knowingly and willfully to make to any department or agency of the United States any false, fictitious or fraudulent statements or representations as to any matter within its jurisdiction.

INSTRUCTIONS

1. This certification is made under the provisions of 43 U.S.C. § 1744 and 30 U.S.C. §28-28k and the regulations thereunder (43 CFR Part 3830).
2. The claimant(s) must fill in the dates in paragraph 1 for the beginning and ending of the assessment year for which this waiver is sought.
3. The claimant(s) must fill in the date in paragraph 2 for the beginning of the assessment year for which this waiver is sought.
4. All claim and site names and BLM serial numbers must be listed for the mining claims, mill sites, and tunnel sites for which the waiver is sought.
5. All owners of the mining claims, mill sites, and tunnel sites and their addresses must be given.
6. This waiver form must be signed by all the claimants or their designated agent, in original form. If an agent is designated, a notarized designation of agent, signed by all of the claimants with proper address given, must be submitted with this waiver.
7. This form must be filed no later than September 1st for the upcoming assessment year in the BLM State Office where the mining claims or sites are recorded, or the waiver cannot be granted by the BLM. (Example: To obtain a waiver for the assessment year 2012, which begins on September 1, 2011, you must qualify for and file for a waiver no later than September 1, 2011, in the proper BLM State Office.)
8. For all mining claims which require assessment work, you must record an affidavit of labor on or before the December 30th immediately following the filing of this waiver. For all other mining claims or sites waived, you must record a notice of intent to hold on or before the December 30th immediately following the filing of this waiver.
9. Mill and tunnel sites may also be listed on this waiver and be waived from payment of the maintenance fee. A notice of intent to hold for these sites is required to be filed by the December 30th following the filing of this waiver.

State of NV
County of Clark



This instrument was acknowledged before me on 4th day of April, 2017 by Walter Stout

Haley Perez
Notary Public's Signature
My Commission Expires 12/15/20

FOR OFFICIAL USE ONLY

UNITED STATES DEPARTMENT OF THE INTERIOR
BUREAU OF LAND MANAGEMENT

MC NATIONWIDE CLAIMANT LISTING

September 05, 2017

Cust	AZ	National
	CLAIMANT	Total
STOUT WALT 20496 N MOONEY DR WHITE HILLS, AZ 86445-8719	3	3

350579

When Recorded Return Document to:

WALT STOUT
TRIANGLE AIRPARK
20496 N MOONEY DR
WHITE HILLS AZ 86445

Check here is this is a change of address.

Telephone: 702 202 9851

E-mail address: MTCW@Frontiernet.net

AFFIDAVIT OF PERFORMANCE OF ANNUAL WORK

1. State of Arizona, County of Mohave ss:

2. I (Name) WALT STOUT

3. Reside at (Address) 20496 N Mooney Dr

City White Hills County Mohave

State AZ Zip 86445 being duly sworn, depose and say that I am a citizen of the United States, more than eighteen years of age, and that all of the facts set forth in this affidavit, subject to the provisions and penalties of 18 U.S.C. 1001 pertaining to the filing of false, fictitious, or fraudulent statements with the United States, are true and correct according to the best of my knowledge, information and belief.

4. Owner's name and address (If not shown in Items 1-3 above).
SAME

5. That I am personally acquainted with the mining claim(s). The work and improvements were made by and at the expense of the owner(s) of said claim(s). Said contiguous group of claims, listed on this document, are situated in the

(optional) Mining District; _____ County, Arizona.

Line No.	AMC NUMBER	CLAIM/SITE NAME	COUNTY RECORDER DATA (If available)	TWP	RNG	SEC
1	350580	STOUT #1		27N	21W	24
2	350581	STOUT #2		27N	21W	24
3						
4						
5						
6						

BLM Date Stamp
2011 APR 10 A 9:13
PHOENIX, ARIZONA

Form: MCF108
Revised July 2014
Page 1 of 2

ENTERED
APR 11 2017
BY: [Signature]

BLM
Date
Stamp

2017 APR 10 A 9:14
PIECENIX, ARIZONA

RECEIVED

7						
8						
9						
10						

6. That between the dates starting at 12 o'clock noon on September 1, 20 16 and ending at 12 o'clock noon on September 1, 20 17 at least \$ 300 - dollars worth of work and improvements were done and performed upon said claim(s) or upon one or more of a contiguous group of claims for the benefit of all, wholly or partly outside of a contiguous group of claims for the benefit of all, not including the location work.

7. That the following persons were employed to perform the work and improvements described herein: WALT STOUT

8. That the work and improvements performed were: Casual Excavation

9. Dated: 04/04/17 Signature: [Signature]

SUBSCRIBED AND SWORN TO before me, a Notary Public, this 4th day of April 20 17

By: Walter John Stout

Notary Public Halley Perez

My Commission Expires 12/15/20

HALEY PEREZ
Notary Public - State of Nevada
County of Clark
APPT. NO. 16-4386-1
My App. Expires Dec 15, 2020

Bureau of Land Management
Arizona State Office
www.blm.gov/az

No. of Claims: _____ x \$10 = _____
Check No.: 1111 Init. 1276
Receipt No.: 3804591
For BLM Use Only



WALT STOUT
TRIANGLE AIRPARK
20496 N MOONEY DR
WHITE HILLS AZ 86445

\$1.19⁰
US POSTAGE
FIRST-CLASS



071501124936
89015
000001605

BLM RECEIVED
2017 APR 10 A 8:58
PHOENIX, ARIZONA

Dept of Interior
BLM
One N. Central Ave Suite 800
PHOENIX AZ 85004-4427

United States Department of the Interior
Bureau of Land Management
 DIV OF LANDS, MINRLS & ENERGY
 ONE N CENTRAL AVE
 PHOENIX, AZ 85004 -4427
 Phone: 602-417-9200

Receipt

No: 3804591

Transaction #: 3912229	
Date of Transaction: 04/10/2017	
CUSTOMER:	
WALT STOUT 20496 N MOONEY DR WHITE HILLS,AZ 86445-8719 US	

LINE #	QTY	DESCRIPTION	REMARKS	UNIT PRICE	TOTAL
1	1.00	LOCATABLE MINERALS / MINING CLAIMS- NOT NEW-UNADJUD,ONE AUTH NO. ONLY / MINING CLAIM MONEY RECEIVED CASES: AMC350580/\$30.00	POL 2017/2 WAV NOI 2017/1	- n/a -	30.00
TOTAL:					\$30.00

PAYMENT INFORMATION					
1	AMOUNT:	30.00	POSTMARKED:	N/A	
	TYPE:	CHECK	RECEIVED:	04/10/2017	
	CHECK NO:	1276			
	NAME:	STOUT, WALT 20496 N MOONEY DR WHITE HILLS AZ 86445-8719 US			

REMARKS

This receipt was generated by the automated BLM Collections and Billing System and is a paper representation of a portion of the official electronic record contained therein.

350579

NOTICE OF INTENTION TO HOLD MINING CLAIMS/SITES

When Recorded Return Document to:

— **WALT STOUT** _____
— **TRIANGLE AIRPARK** _____
— **20496 N MOONEY DR** _____
— **WHITE HILLS AZ 86445** _____

Check here if this is a change of address.

Telephone: 702 202 9851

E-mail Address: MICW@Frontier.net

BLM
Date
Stamp
RECEIVED
BLM AZ STATE OFFICE
PHOENIX, ARIZONA
2017 APR 10 A 9:14

I (We) intend to hold the claims(s) and/or site(s) listed below for the calendar year 2018, and I(We) have filed or will file a Notice of Intent to Hold in the county where the claim (s) is located.

Reason for filing a Notice of Intent to Hold instead of an assessment work filing (check one):

- Maintenance fee was paid to maintain claim(s) during this assessment year.
- Mill or tunnel sites.
- Claim(s) was located during the current assessment year.
- BLM has deferred assessment work (attach copy of decision granting deferment, or pending petition for deferment including date petition was filed.)

Line No.	AMC NUMBER	CLAIM/SITE NAME	COUNTY RECORDER DATA (If available)	TWP	RNG	SEC
1	350579	DeTriTab Mill		27N	21W	24
2						
3						
4						
5						
6						
7						
8						
9						
10						

ENTERED
APR 11 2017
BY: Rou

NOTICE OF INTENTION TO HOLD MINING CLAIMS/SITES
page 2

BLM
Date
Stamp

RECEIVED
2017 APR 10 A 9:14
PHOENIX, ARIZONA

1. State of Arizona, County of Mohave

2. I (Name) WALT STOUT

3. Reside at (Address) 20496 N Moody Dr

City WhiteHills County Mohave State AZ Zip 86445 being duly sworn, depose and say that I am a citizen of the United States, more than eighteen years of age, that all of the facts set forth in this notice, subject to the provisions and penalties of 18 U.S.C. 1001 pertaining to the filing of false, fictitious, or fraudulent statements with the United States, are true and correct according to the best of my knowledge, information and belief.

4. Owner's name and address (If not shown in Items 1-3 above), SAME

5. Dated: 04/04/17 Signature: [Signature]


Bureau of Land Management
Arizona State Office
www.blm.gov/az

No. of Claims: _____ x \$10 = _____
Check No: _____ Init. _____
Receipt No.: _____
For BLM Use Only

State of NV
County of Clark

This instrument was acknowledged before me on 4th day of April, 2017 by Walter Stout

[Signature]
Notary Public's Signature
My Commission Expires 12/15/20





WALT STOUT
TRIANGLE AIRPARK
20496 N MOONEY DR
WHITE HILLS AZ 86445

\$1.19⁹
US POSTAGE
FIRST-CLASS



071S01124936
89015
000001505

PLM RECEIVED
2017 APR 10 A 8:58
PHOENIX, ARIZONA

Dept of Interior
BLM
One N. Central Ave Suit 800
Phoenix AZ 85004-4427

United States Department of the Interior
Bureau of Land Management
 DIV OF LANDS, MINRLS & ENERGY
 ONE N CENTRAL AVE
 PHOENIX, AZ 85004 -4427
 Phone: 602-417-9200

Receipt

No: 3804591

Transaction #: 3912229	
Date of Transaction: 04/10/2017	
CUSTOMER:	
	WALT STOUT 20496 N MOONEY DR. WHITE HILLS, AZ 86445-8719 US

LINE #	QTY	DESCRIPTION	REMARKS	UNIT PRICE	TOTAL
1	1.00	LOCATABLE MINERALS / MINING CLAIMS- NOT NEW-UNADJUD, ONE AUTH NO. ONLY / MINING CLAIM MONEY RECEIVED CASES: AMC350580/\$30.00	POL 2017/2 WAV NOI 2017/1	- n/a -	30.00
TOTAL:					\$30.00

PAYMENT INFORMATION			
1	AMOUNT:	30.00	POSTMARKED: N/A
	TYPE:	CHECK	RECEIVED: 04/10/2017
	CHECK NO:	1276	
	NAME:	STOUT, WALT 20496 N MOONEY DR WHITE HILLS AZ 86445-8719 US	

REMARKS

This receipt was generated by the automated BLM Collections and Billing System and is a paper representation of a portion of the official electronic record contained therein.

UNITED STATES
DEPARTMENT OF THE INTERIOR
BUREAU OF LAND MANAGEMENT

23

350579

MAINTENANCE FEE WAIVER CERTIFICATION

Del

FORM APPROVED
OMB NO. 1004-0114
Expires: October 31, 2016

SEE INSTRUCTIONS ON PAGE 2

- This small miner waiver is filed for the assessment year beginning on September 1, 2016 and ending on September 1, 2017.
- The undersigned and all related parties owned ten or fewer mining claims, mill, or tunnel sites located and maintained on Federal lands in the United States of America on September 1, 2016.
- The undersigned have performed the assessment work required by law for each mining claim listed prior to filing this waiver and understand that by filing this form, the undersigned must file an affidavit of assessment work with the Bureau of Land Management (BLM) by the December 30th following the filing of this waiver.
- The undersigned understand that if the assessment work obligation has not yet come due under 30 U.S.C. 28 (for those claims in their first assessment year only), a notice of intent to hold reciting this condition must be recorded by the December 30th following the filing of this waiver.
- The undersigned understand that mill and tunnel sites may also be listed on this waiver and be waived from payment of the maintenance fee, and that a notice of intent to hold for these sites is required to be filed with the BLM by the December 30th following the filing of this waiver.
- The undersigned understand and acknowledge that pursuant to 43 U.S.C. 1212 and 18 U.S.C. 1001, the filing or recording of a false, fictitious, or fraudulent document with the BLM may result in a fine of up to \$250,000, a prison term not to exceed five years, or both.
- The mining claims, mill or tunnel sites for which this waiver from payment of the maintenance fees is requested are:

CLAIM OR SITE NAME	BLM RECORDATION SERIAL NUMBER
1. DETRITAL MILL	AMC 350 579
2. STOUT #1	AMC 350 580
3. STOUT #2	AMC 350 581
4.	
5.	
6.	
7.	
8.	
9.	
10.	

RECEIVED
BLM AZ STATE OFFICE
2016 APR 19 A 9:01
PHOENIX, ARIZONA

The owner(s) (claimants) of the above mining claims and sites are:

WALT STOUT

(Owner's Name - Please Print)

20496 N MOONEY DR

(Owner's Mailing Address)

W Stout
(Owner's Signature)

WHITE HILLS

(City)

AZ

(State)

86445

(Zip Code)

(Owner's Name - Please Print)

(Owner's Mailing Address)

(Owner's Signature)

(City)

(State)

(Zip Code)

(Owner's Name - Please Print)

(Owner's Mailing Address)

(Owner's Signature)

(City)

(State)

(Zip Code)

(Owner's Name - Please Print)

(Owner's Mailing Address)

(Owner's Signature)

(City)

(State)

(Zip Code)

(Continued on page 2)

ENTERED
AUG 29 2016
BY *Rm*

Walt Stout

(Owner's Name - Please Print)	(Owner's Signature)		
(Owner's Mailing Address)	(City)	(State)	(Zip Code)
(Owner's Name - Please Print)	(Owner's Signature)		
(Owner's Mailing Address)	(City)	(State)	(Zip Code)
(Owner's Name - Please Print)	(Owner's Signature)		
(Owner's Mailing Address)	(City)	(State)	(Zip Code)
(Owner's Name - Please Print)	(Owner's Signature)		
(Owner's Mailing Address)	(City)	(State)	(Zip Code)

18 U.S.C. 1001 and 43 U.S.C. 1212 make it a crime for any person knowingly and willfully to make to any department or agency of the United States any false, fictitious or fraudulent statements or representations as to any matter within its jurisdiction.

INSTRUCTIONS

1. This certification is made under the provisions of 43 U.S.C. § 1744 and 30 U.S.C. §28-28k and the regulations thereunder (43 CFR Part 3830).
2. The claimant(s) must fill in the dates in paragraph 1 for the beginning and ending of the assessment year for which this waiver is sought.
3. The claimant(s) must fill in the date in paragraph 2 for the beginning of the assessment year for which this waiver is sought.
4. All claim and site names and BLM serial numbers must be listed for the mining claims, mill sites, and tunnel sites for which the waiver is sought.
5. All owners of the mining claims, mill sites, and tunnel sites and their addresses must be given.
6. This waiver form must be signed by all the claimants or their designated agent, in original form. If an agent is designated, a notarized designation of agent, signed by all of the claimants with proper address given, must be submitted with this waiver.
7. This form must be filed no later than September 1st for the upcoming assessment year in the BLM State Office where the mining claims or sites are recorded, or the waiver cannot be granted by the BLM. (Example: To obtain a waiver for the assessment year 2012, which begins on September 1, 2011, you must qualify for and file for a waiver no later than September 1, 2011, in the proper BLM State Office.)
8. For all mining claims which require assessment work, you must record an affidavit of labor on or before the December 30th immediately following the filing of this waiver. For all other mining claims or sites waived, you must record a notice of intent to hold on or before the December 30th immediately following the filing of this waiver.
9. Mill and tunnel sites may also be listed on this waiver and be waived from payment of the maintenance fee. A notice of intent to hold for these sites is required to be filed by the December 30th following the filing of this waiver.

RECEIVED
 BLM STATE OFFICE
 PHOENIX, ARIZONA
 APR 19 9 01

FOR OFFICIAL USE ONLY

350579

NOTICE OF INTENTION TO HOLD MINING CLAIMS/SITES

When Recorded Return Document to:

____ **WALT STOUT**
____ **TRIANGLE AIRPARK**
____ **20496 N MOONEY DR**
____ **WHITE HILLS AZ 86445**

RECEIVED
BLM AZ STATE OFFICE
2016 APR 19 A 9:01
PHOENIX, ARIZONA
BLM
Date
Stamp

Check here if this is a change of address.

Telephone: 702 202 9857

E-mail Address: MTCW@Frontier.net.net

I (We) intend to hold the claims(s) and/or site(s) listed below for the calendar year 20____, and I (We) have filed or will file a Notice of Intent to Hold in the county where the claim (s) is located.

Reason for filing a Notice of Intent to Hold instead of an assessment work filing (check one):

- Maintenance fee was paid to maintain claim(s) during this assessment year.
- Mill or tunnel sites.
- Claim(s) was located during the current assessment year.
- BLM has deferred assessment work (attach copy of decision granting deferment, or pending petition for deferment including date petition was filed.)

Line No.	AMC NUMBER	CLAIM/SITE NAME	COUNTY RECORDER DATA (If available)	TWP	RNG	SEC
1	350579	DeTrital Mill		27N	21W	24
2						
3						
4						
5						
6						
7						
8						
9						
10						

ENTERED
APR 21 2016
BY: Ram

RECEIVED
BLM AZ STATE OFFICE
2016 APR 19 A 9 01
PHOENIX, ARIZONA

BLM
Date
Stamp

7					
8					
9					
10					

6. That between the dates starting at 12 o'clock noon on September 1, 20 15 and ending at 12 o'clock noon on September 1, 20 16 at least \$ 300.- dollars worth of work and improvements were done and performed upon said claim(s) or upon one or more of a contiguous group of claims for the benefit of all, wholly or partly outside of a contiguous group of claims for the benefit of all, not including the location work.

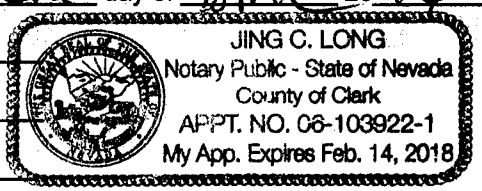
7. That the following persons were employed to perform the work and improvements described herein: WALT STOUT

8. That the work and improvements performed were: Test Holes
Casual Excavation

9. Dated: 4/14/16 Signature: [Signature]

SUBSCRIBED AND SWORN TO before me, a Notary Public, this 14th day of April 20 16

By: WALT STOUT
Notary Public [Signature]
My Commission Expires FEB 14, 2018



Bureau of Land Management
Arizona State Office
www.blm.gov/az

No. of Claims: 1 x \$10 \$10.00
Check No.: 1318 Init. [Signature]
Receipt No.: 3541319
For BLM Use Only

United States Department of the Interior
Bureau of Land Management
 DIV OF LANDS, MINRLS & ENERGY
 ONE N CENTRAL AVE
 PHOENIX, AZ 85004 -4427
 Phone:

Receipt

No: 3541319

Transaction #: 3643592	
Date of Transaction: 04/20/2016	
CUSTOMER:	
WALT STOUT 20496 N MOONEY DR WHITE HILLS, AZ 86445-8719 US	

LINE #	QTY	DESCRIPTION	REMARKS	UNIT PRICE	TOTAL
1	1.00	LOCATABLE MINERALS / MINING CLAIMS-NOT NEW-UNADJUD, ONE AUTH NO. ONLY / MINING CLAIM MONEY RECEIVED CASES: AMC350579/\$30.00	WAIVER - 3 / NOI - 1 2017 / POL - 2 2016	- n/a -	30.00
TOTAL:					\$30.00

PAYMENT INFORMATION			
1	AMOUNT:	30.00	POSTMARKED: 04/15/2016
	TYPE:	CHECK	RECEIVED: 04/19/2016
	CHECK NO:	1318	
	NAME:	STOUT TRUST 20496 N MOONEY DR WHITE HILLS AZ 86445-8719 US	

REMARKS

This receipt was generated by the automated BLM Collections and Billing System and is a paper representation of a portion of the official electronic record contained therein.

350579

When Recorded Return Document to:

WALT STOUT
TRIANGLE AIRPARK
20496 N MOONEY DR
WHITE HILLS AZ 86445

Check here is this is a change of address.

Telephone: 702 202 9851

E-mail address: MJEW@frontier.net.net

AFFIDAVIT OF PERFORMANCE OF ANNUAL WORK

1. State of Arizona, County of Mohave ss:

2. I (Name) WALT STOUT

3. Reside at (Address) 20496 N Mooney Dr

City White Hills County Mohave

RECEIVED
BLM AZ STATE OFFICE
2016 APR 19 A 9:01
PHOENIX, ARIZONA
BLM
Date
Stamp

State AZ zip 86445 being duly sworn, depose and say that I am a citizen of the United States, more than eighteen years of age, and that all of the facts set forth in this affidavit, subject to the provisions and penalties of 18 U.S.C. 1001 pertaining to the filing of false, fictitious, or fraudulent statements with the United States, are true and correct according to the best of my knowledge, information and belief.

4. Owner's name and address (If not shown in Items 1-3 above).

SAME

5. That I am personally acquainted with the mining claim(s). The work and improvements were made by and at the expense of the owner(s) of said claim(s). Said contiguous group of claims, listed on this document, are situated in the

(optional) Mining District; _____ County, Arizona.

Line No.	AMC NUMBER	CLAIM/SITE NAME	COUNTY RECORDER DATA (If available)	TWP	RNG	SEC
1	350580	STOUT #1		27N	21W	24
2	350581	STOUT #2		27N	21W	24
3						
4						
5						
6						

Form: MCF108

Revised July 2014

Page 1 of 2

ENTERED
APR 21 2016
BY: R. Ann

NOTICE OF INTENTION TO HOLD MINING CLAIMS/SITES
page 2

RECEIVED
BLM AZ STATE OFFICE
2016 APR 19 A 9 01
PHOENIX, ARIZONA
BLM
Date
Stamp

- 1. State of Arizona, County of MOHAVE
- 2. I (Name) WALT STOUT
- 3. Reside at (Address) 20496 N. MOONEY DR.

City White Hills County Mohave State AZ Zip 86445 being duly sworn, depose and say that I am a citizen of the United States, more than eighteen years of age, that all of the facts set forth in this notice, subject to the provisions and penalties of 18 U.S.C. 1001 pertaining to the filing of false, fictitious, or fraudulent statements with the United States, are true and correct according to the best of my knowledge, information and belief.

- 4. Owner's name and address (if not shown in Items 1-3 above). SAME

5. Dated: 04-20-16 Signature: [Signature]


Bureau of Land Management
Arizona State Office
www.blm.gov/az

No. of Claims: 2 x \$10 = \$20.00
Check No: 1318 Init. [Signature]
Receipt No.: 3541319
For BLM Use Only

State of NEVADA
County of CLARK

This instrument was acknowledged before me
on 14 day of APR, 2016 by WALT STOUT & R

[Signature]
Notary Public - State of Nevada
My Commission Expires 02/14/2018



Form: MCF110
Revised July 2014
Page 2 of 2

WALT STOUT
TRIANGLE AIRPARK
20496 N MOONEY DR
WHITE HILLS AZ 86445

RECEIVED
BLM AZ STATE OFFICE

2016 APR 19 A 9:01

PHOENIX, ARIZONA

Dept of Interior
Bureau of Land Mng.
AZ State Office
1 N Central Ave
Phoenix AZ 85004-2203



WALT STOUT
TRIANGLE AIRPARK
20496 N MOONEY DR
WHITE HILLS AZ 86445

United States Department of the Interior
Bureau of Land Management
 DIV OF LANDS, MINRLS & ENERGY
 ONE N CENTRAL AVE
 PHOENIX, AZ 85004 -4427

Receipt

No: 3541319

Phone:

Transaction #: 3643592	
Date of Transaction: 04/20/2016	
CUSTOMER:	
WALT STOUT 20496 N MOONEY DR WHITE HILLS, AZ 86445-8719 US	

LINE #	QTY	DESCRIPTION	REMARKS	UNIT PRICE	TOTAL
1	1.00	LOCATABLE MINERALS / MINING CLAIMS-NOT NEW-UNADJUD, ONE AUTH NO. ONLY / MINING CLAIM MONEY RECEIVED CASES: AMC350579/\$30.00	WAIVER - 3 / NOI - 1 2017 / POL - 2 2016	- n/a -	30.00
TOTAL:					\$30.00

PAYMENT INFORMATION			
1	AMOUNT:	30.00	POSTMARKED: 04/15/2016
	TYPE:	CHECK	RECEIVED: 04/19/2016
	CHECK NO:	1318	
	NAME:	STOUT TRUST 20496 N MOONEY DR WHITE HILLS AZ 86445-8719 US	

REMARKS

This receipt was generated by the automated BLM Collections and Billing System and is a paper representation of a portion of the official electronic record contained therein.

UNITED STATES
DEPARTMENT OF THE INTERIOR
BUREAU OF LAND MANAGEMENT
MAINTENANCE FEE WAIVER CERTIFICATION

28

350579
FORM APPROVED
OMB NO. 1004-0114
Expires: October 31, 2016

SEE INSTRUCTIONS ON PAGE 2

1. This small miner waiver is filed for the assessment year beginning on September 1, 2015 and ending on September 1, 2016.
2. The undersigned and all related parties owned ten or fewer mining claims, mill, or tunnel sites located and maintained on Federal lands in the United States of America on September 1, 2015.
3. The undersigned have performed the assessment work required by law for each mining claim listed prior to filing this waiver and understand that by filing this form, the undersigned must file an affidavit of assessment work with the Bureau of Land Management (BLM) by the December 30th following the filing of this waiver.
4. The undersigned understand that if the assessment work obligation has not yet come due under 30 U.S.C. 28 (for those claims in their first assessment year only), a notice of intent to hold reciting this condition must be recorded by the December 30th following the filing of this waiver.
5. The undersigned understand that mill and tunnel sites may also be listed on this waiver and be waived from payment of the maintenance fee, and that a notice of intent to hold for these sites is required to be filed with the BLM by the December 30th following the filing of this waiver.
6. The undersigned understand and acknowledge that pursuant to 43 U.S.C. 1212 and 18 U.S.C. 1001, the filing or recording of a false, fictitious, or fraudulent document with the BLM may result in a fine of up to \$250,000, a prison term not to exceed five years, or both.
7. The mining claims, mill or tunnel sites for which this waiver from payment of the maintenance fees is requested are:

CLAIM OR SITE NAME	BLM RECORDATION SERIAL NUMBER
1. DETRITAL MILL	AMC 350 579
2. STOUT #1	AMC 350 580
3. STOUT #2	AMC 350 581
4.	
5.	
6.	
7.	
8.	
9.	
10.	

The owner(s) (claimants) of the above mining claims and sites are:

WALT STOUT

(Owner's Name - Please Print)

20496 N MOONEY DR

(Owner's Mailing Address)

(Owner's Signature)

WHITE HILLS

(City)

AZ

(State)

86445

(Zip Code)

(Owner's Name - Please Print)

(Owner's Mailing Address)

(Owner's Signature)

(City)

(State)

(Zip Code)

(Owner's Name - Please Print)

(Owner's Mailing Address)

(Owner's Signature)

(City)

(State)

(Zip Code)

(Owner's Name - Please Print)

(Owner's Mailing Address)

(Owner's Signature)

(City)

(State)

(Zip Code)

PHOENIX ARIZONA
2015 OCT 19 P 3:31
RECEIVED
BLM AZ STATE OFFICE

(Owner's Name - Please Print)	(Owner's Signature)		
(Owner's Mailing Address)	(City)	(State)	(Zip Code)
(Owner's Name - Please Print)	(Owner's Signature)		
(Owner's Mailing Address)	(City)	(State)	(Zip Code)
(Owner's Name - Please Print)	(Owner's Signature)		
(Owner's Mailing Address)	(City)	(State)	(Zip Code)
(Owner's Name - Please Print)	(Owner's Signature)		
(Owner's Mailing Address)	(City)	(State)	(Zip Code)

18 U.S.C. 1001 and 43 U.S.C. 1212 make it a crime for any person knowingly and willfully to make to any department or agency of the United States any false, fictitious or fraudulent statements or representations as to any matter within its jurisdiction.

INSTRUCTIONS

1. This certification is made under the provisions of 43 U.S.C. § 1744 and 30 U.S.C. §28-28k and the regulations thereunder (43 CFR Part 3830).
2. The claimant(s) must fill in the dates in paragraph 1 for the beginning and ending of the assessment year for which this waiver is sought.
3. The claimant(s) must fill in the date in paragraph 2 for the beginning of the assessment year for which this waiver is sought.
4. All claim and site names and BLM serial numbers must be listed for the mining claims, mill sites, and tunnel sites for which the waiver is sought.
5. All owners of the mining claims, mill sites, and tunnel sites and their addresses must be given.
6. This waiver form must be signed by all the claimants or their designated agent, in original form. If an agent is designated, a notarized designation of agent, signed by all of the claimants with proper address given, must be submitted with this waiver.
7. This form must be filed no later than September 1st for the upcoming assessment year in the BLM State Office where the mining claims or sites are recorded, or the waiver cannot be granted by the BLM. (Example: To obtain a waiver for the assessment year 2012, which begins on September 1, 2011, you must qualify for and file for a waiver no later than September 1, 2011, in the proper BLM State Office.)
8. For all mining claims which require assessment work, you must record an affidavit of labor on or before the December 30th immediately following the filing of this waiver. For all other mining claims or sites waived, you must record a notice of intent to hold on or before the December 30th immediately following the filing of this waiver.
9. Mill and tunnel sites may also be listed on this waiver and be waived from payment of the maintenance fee. A notice of intent to hold for these sites is required to be filed by the December 30th following the filing of this waiver.

RECEIVED
 BLM AZ STATE OFFICE
 2015 OCT 13 P 3:31
 PHOENIX, ARIZONA

FOR OFFICIAL USE ONLY

UNITED STATES
DEPARTMENT OF THE INTERIOR
BUREAU OF LAND MANAGEMENT

28

350579

FORM APPROVED
OMB NO. 1004-0114
Expires: August 31, 2013

MAINTENANCE FEE WAIVER CERTIFICATION

AA

SEE INSTRUCTIONS ON PAGE 2

- This small miner waiver is filed for the assessment year beginning on September 1, 2015 and ending on September 1, 2016.
- The undersigned and all related parties owned ten or fewer mining claims, mill, or tunnel sites located and maintained on Federal lands in the United States of America on September 1, 2015.
- The undersigned have performed the assessment work required by law for each mining claim listed prior to filing this waiver and understand that by filing this form, an affidavit of assessment work must be recorded by the December 30th following the filing of this waiver.
- The undersigned understand that if the assessment work obligation has not yet come due under 30 U.S.C. 28 (for those claims in their first assessment year only), a notice of intent to hold reciting this condition must be recorded by the December 30th following the filing of this waiver.
- The undersigned understand that mill and tunnel sites may also be listed upon this waiver and be waived from payment of the maintenance fee, and that a notice of intent to hold for these sites is required to be recorded by the December 30th immediately following the filing of this waiver.
- The undersigned understand and acknowledge that pursuant to 43 U.S.C. 1212 and 18 U.S.C. 1001, the filing or recording of a false, fictitious, or fraudulent document with the Bureau of Land Management may result in a fine of up to \$250,000, a prison term not to exceed five years, or both.
- The mining claims, mill or tunnel sites for which this waiver from payment of the maintenance fees is requested are:

CLAIM OR SITE NAME	BLM RECORDATION SERIAL NUMBER
1. DETRITAL MILL	AMC 350 579
2. STOUT # 1	AMC 350 580
3. STOUT # 2	AMC 350 581
4.	
5.	
6.	
7.	
8.	
9.	
10.	

The owner(s) (claimants) of the above mining claims and sites are:

walt stout

(Owner's Name - Please Print)

[Signature]

(Owner's Signature)

20496 n mooney dr

(Street or P.O. Box)

white hills AZ 86445

(City) (State) (Zip Code)

(Owner's Name - Please Print)

(Owner's Signature)

(Street or P.O. Box)

(City) (State) (Zip Code)

(Owner's Name - Please Print)

(Owner's Signature)

(Street or P.O. Box)

(City) (State) (Zip Code)

(Continued on page 2)

ENTERED
SEP 1 2015
BY: *RE*

PHOENIX, ARIZONA
2015 MAY 14 P 2:54
BLM FIELD OFFICE

NW-RE-9/2

350579

When Recorded Return Document to:

WALT STOUT
TRIANGLE AIRPARK
20496 N MOONEY DR
WHITE HILLS AZ 86445

Check here is this is a change of address.

Telephone: 702 202 9851

E-mail address: MTCW@Frontier.net


AFFIDAVIT OF PERFORMANCE OF ANNUAL WORK

1. State of Arizona, County of Mohave ss:

2. I (Name) WALT STOUT

3. Reside at (Address) 20496 N. Mooney Dr

City White Hills County Mohave



State AZ Zip 86445 being duly sworn, depose and say that I am a citizen of the United States, more than eighteen years of age, and that all of the facts set forth in this affidavit, subject to the provisions and penalties of 18 U.S.C. 1001 pertaining to the filing of false, fictitious, or fraudulent statements with the United States, are true and correct according to the best of my knowledge, information and belief.


4. Owner's name and address (If not shown in Items 1-3 above). SAME


5. That I am personally acquainted with the mining claim(s). The work and improvements were made by and at the expense of the owner(s) of said claim(s). Said contiguous group of claims, listed on this document, are situated in the

(optional) Mining District; County, Arizona.

Line No.	AMC NUMBER	CLAIM/SITE NAME	COUNTY RECORDER DATA (If available)	TWP	RNG	SEC
1	350580	STOUT #1		27N	21W	24
2	350581	STOUT #2		27N	21W	24
3						
4						
5						
6						

Form: MCF108
Revised July 2014
Page 1 of 2





7						
8						
9						
10						

6. That between the dates starting at 12 o'clock noon on September 1, 20 14 and ending at 12 o'clock noon on September 1, 20 15 at least \$ 300- dollars worth of work and improvements were done and performed upon said claim(s) or upon one or more of a contiguous group of claims for the benefit of all, wholly or partly outside of a contiguous group of claims for the benefit of all, not including the location work.


7. That the following persons were employed to perform the work and improvements described herein: _____
WALTER STOUT

8. That the work and improvements performed were: Casual Reparation
Test Holes

9. Dated: 05/19/15 Signature: [Signature]

SUBSCRIBED AND SWORN TO before me, a Notary Public, this 9th day of MAY 20 15

By: WALTER STOUT
 Notary Public [Signature]
 My Commission Expires FEB. 2018



No. of Claims: 2 x \$10 = \$10.00
 Check No.: 1370 Init. AL
 Receipt No.: 3297023
 For BLM Use Only

Bureau of Land Management
 Arizona State Office
www.blm.gov/az

350579

NOTICE OF INTENTION TO HOLD MINING CLAIMS/SITES
When Recorded Return Document to:

- **WALT STOUT** _____
- **TRIANGLE AIRPARK** _____
- **20496 N MOONEY DR** _____
- **WHITE HILLS AZ 86445** _____

Check here if this is a change of address.
Telephone: 702 202 9857

E-mail Address: MTCW@Frontier.net.net

BLM
Date
Stamp
2015 MAY 14 P 2:55
TUCUMAN, ARIZONA

I (We) intend to hold the claims(s) and/or site(s) listed below for the calendar year 2016, and I (We) have filed or will file a Notice of Intent to Hold in the county where the claim (s) is located.


Reason for filing a Notice of Intent to Hold instead of an assessment work filing (check one):

- Maintenance fee was paid to maintain claim(s) during this assessment year.
- Mill or tunnel sites.
- Claim(s) was located during the current assessment year.
- BLM has deferred assessment work (attach copy of decision granting deferment, or pending petition for deferment including date petition was filed.)

Line No.	AMC NUMBER	CLAIM/SITE NAME	COUNTY RECORDER DATA (If available)	TWP	RNG	SEC
1	350579	DeTriTelMk		27N	21W	24
2						
3						
4						
5						
6						
7						
8						
9						
10						

Form: MCF110
Revised July 2014
MAY 18 2015 Page 1 of 2
BY: RAM

NOTICE OF INTENTION TO HOLD MINING CLAIMS/SITES
page 2



- 1. State of Arizona, County of MOHAVE
- 2. I (Name) WALTER STOUT
- 3. Reside at (Address) 20496 N MOONEY DR.

City White Te Hills County MOHAVE State AZ Zip 86445 being duly sworn, depose and say that I am a citizen of the United States, more than eighteen years of age, that all of the facts set forth in this notice, subject to the provisions and penalties of 18 U.S.C. 1001 pertaining to the filing of false, fictitious, or fraudulent statements with the United States, are true and correct according to the best of my knowledge, information and belief.

4. Owner's name and address (If not shown in Items 1-3 above), _____

5. Dated: 5-9-2015 Signature: [Signature]


Bureau of Land Management
Arizona State Office
www.blm.gov/az

No. of Claims: 1 x \$10 = \$10.00
 Check No: 1370 Init. [Initials]
 Receipt No.: 3297023
 For BLM Use Only

State of NEVADA
County of CLARK

This instrument was acknowledged before me
on 11 day of MAY, 2015 by WALTER STOUT

[Signature]
Notary Public's Signature
My Commission Expires 12/19/2018



STOUT
20496 N Mooney
White Hills AZ
86445

LAS VEGAS NV 890

06 OCT 2015 PM 5 L



RECEIVED
BLM AZ STATE OFFICE

2015 OCT 13 P 3: 26

PHOENIX, ARIZONA

ATT: Iran Reg Mgr

Dept of Interior

BLM

AZ State Office

1 North Central Ave Suite 800

Phoenix AZ 85004

85004442700



1 10 100 1000 10000 100000 1000000 10000000 100000000 1000000000

United States Department of the Interior
Bureau of Land Management
LANDS/RECREATION & PLANNING
ONE N CENTRAL AVE
PHOENIX, AZ 85004 -2203
Phone: 602-417-9200

Receipt

No: 3297023

Transaction #: 3393893	
Date of Transaction: 05/15/2015	
CUSTOMER:	
WALT STOUT 20496 N MOONEY DR WHITE HILLS, AZ 86445-8719 US	

LINE #	QTY	DESCRIPTION	REMARKS	UNIT PRICE	TOTAL
1	1.00	LOCATABLE MINERALS / MINING CLAIMS-NOT NEW-UNADJUD, ONE AUTH NO. ONLY / MINING CLAIM MONEY RECEIVED CASES: AMC350579/\$30.00	MAINT FEE WAIVER (3) 2016 / POL (2) 2015 / NOI (1) 2015	- n/a -	30.00
TOTAL:					\$30.00

PAYMENT INFORMATION			
1	AMOUNT:	30.00	POSTMARKED: 05/12/2015
	TYPE:	CHECK	RECEIVED: 05/14/2015
	CHECK NO:	1370	
	NAME:	STOUT, WALT 20496 N MOONEY DR WHITE HILLS AZ 86445-8719 US	

REMARKS

This receipt was generated by the automated BLM Collections and Billing System and is a paper representation of a portion of the official electronic record contained therein.

ENTERED
MAY 18 2015
BY: RAM

5/15/2015

UNITED STATES
DEPARTMENT OF THE INTERIOR
BUREAU OF LAND MANAGEMENT

MAINTENANCE FEE WAIVER CERTIFICATION

AA

40

Amc 350579

FORM APPROVED
OMB NO. 1004-0114
Expires: August 31, 2013

SEE INSTRUCTIONS ON PAGE 2

1. This small miner waiver is filed for the assessment year beginning on September 1, 2014 and ending on September 1, 2015.
2. The undersigned and all related parties owned ten or fewer mining claims, mill, or tunnel sites located and maintained on Federal lands in the United States of America on September 1, 2014.
3. The undersigned have performed the assessment work required by law for each mining claim listed prior to filing this waiver and understand that by filing this form, an affidavit of assessment work must be recorded by the December 30th following the filing of this waiver.
4. The undersigned understand that if the assessment work obligation has not yet come due under 30 U.S.C. 28 (for those claims in their first assessment year only), a notice of intent to hold reciting this condition must be recorded by the December 30th following the filing of this waiver.
5. The undersigned understand that mill and tunnel sites may also be listed upon this waiver and be waived from payment of the maintenance fee, and that a notice of intent to hold for these sites is required to be recorded by the December 30th immediately following the filing of this waiver.
6. The undersigned understand and acknowledge that pursuant to 43 U.S.C. 1212 and 18 U.S.C. 1001, the filing or recording of a false, fictitious, or fraudulent document with the Bureau of Land Management may result in a fine of up to \$250,000, a prison term not to exceed five years, or both.
7. The mining claims, mill or tunnel sites for which this waiver from payment of the maintenance fees is requested are:

CLAIM OR SITE NAME	BLM RECORDATION SERIAL NUMBER
1. DETRITAL MILL	AMC 350 579
2. STOUT # 1	AMC 350 580
3. STOUT # 2	AMC 350 581
4.	
5.	
6.	
7.	
8.	
9.	
10.	

The owner(s) (claimants) of the above mining claims and sites are:

walt stout

(Owner's Name - Please Print)

[Signature]

(Owner's Signature)

20496 n mooney dr

(Street or P.O. Box)

white hills AZ 86445

(City) (State) (Zip Code)

(Owner's Name - Please Print)

(Owner's Signature)

(Street or P.O. Box)

(City) (State) (Zip Code)

(Owner's Name - Please Print)

(Owner's Signature)

(Street or P.O. Box)

(City) (State) (Zip Code)

(Continued on page 2)

ENTERED
JUN 17 2014
BY: *[Signature]*

PHOENIX, ARIZONA
2014 JUN -2 PM 1:57
RECEIVED
BLM AZ STATE OFFICE

When Recorded Return Document to:

WALT STOUT
TRIANGLE AIRPARK
20496 N MOONEY DR
WHITE HILLS AZ 86445

Check here is this is a change of address.

Telephone: 702 302 9851

E-mail address: MTC14@Frontier.net.net

AFFIDAVIT OF PERFORMANCE OF ANNUAL WORK

1. State of Arizona, County of MoHAVE ss:

2. I (Name) WALT STOUT

3. Reside at (Address) 20496 N. Mooney

City White Hills County MoHAVE

BLM
Date
Stamp
2014 JUN -2 PM 1:57
PHOENIX, ARIZONA

State AZ Zip 86445 being duly sworn, depose and say that I am a citizen of the United States, more than eighteen years of age, and that all of the facts set forth in this affidavit, subject to the provisions and penalties of 18 U.S.C. 1001 pertaining to the filing of false, fictitious, or fraudulent statements with the United States, are true and correct according to the best of my knowledge, information and belief.

4. Owner's name and address (If not shown in Items 1-3 above). _____

— SAME —

5. That I am personally acquainted with the mining claim(s). The work and improvements were made by and at the expense of the owner(s) of said claim(s). Said contiguous group of claims, listed on this document, are situated in the

_____ (optional) Mining District; _____ County, Arizona.

Line No.	AMC NUMBER	CLAIM/SITE NAME	COUNTY RECORDER DATA (If available)	TWP	RNG	SEC
1	350530	STOUT #1	<u>27</u>	27N	21W	24
2	350581	STOUT #2		27N	21W	24
3						
4						
5						
6						

INTERESTED
JUN 17 2014
BY: AM

PHOENIX, ARIZONA
2014 JUN -2 PM 1:57
RECORDED & INDEXED
06/17/2014

BLM
 Date . . . RECEIVED
 Stamp
 2014 JUN -2 PM 1:54
 PHOENIX, ARIZONA

7						
8						
9						
10						

6. That between the dates starting at 12 o'clock noon on September 1, 20 13 and ending at 12 o'clock noon on September 1, 20 14 at least \$ 1300. dollars worth of work and improvements were done and performed upon said claim(s) or upon one or more of a contiguous group of claims for the benefit of all, wholly or partly outside of a contiguous group of claims for the benefit of all, not including the location work.

7. That the following persons were employed to perform the work and improvements described herein: _____

WALTER STOUT

8. That the work and improvements performed were: Clear Brush.

Casual Excavation (By Hand)


9. Dated: 5-30-14 Signature: _____

SUBSCRIBED AND SWORN TO before me, a Notary Public, this 30th day of MAY 20 14

By: WALTER STOUT

Notary Public _____

My Commission Expires FEB 14, 2018



Bureau of Land Management
 Arizona State Office
www.az.blm.gov

No. of Claims: 2 x \$10 = \$20.00
 Check No.: 1234 Init. C.A.N.
 Receipt No.: 3047936
 For BLM Use Only

NOTICE OF INTENTION TO HOLD MINING CLAIMS/SITES

When Recorded Return Document to:

 _____ **WALT STOUT** _____
 _____ **TRIANGLE AIRPARK** _____
 _____ **20496 N MOONEY DR** _____
 _____ **WHITE HILLS AZ 86445** _____

RECEIVED
 BLM
 Date _____ BLM ARIZONA STATE OFFICE
 Stamp
 2014 JUN -2 2014 JUN -2 PM 1:59
 PHOENIX, ARIZONA

Check here if this is a change of address.

Telephone: 702 202 9851

E-mail Address MTCW@Frontier.net

I (We) intend to hold the claims(s) and/or site(s) listed below for the calendar year 20____, and I (We) have filed or will file a Notice of Intent to Hold in the county where the claim (s) is located.

Reason for filing a Notice of Intent to Hold instead of an assessment work filing (check one):

- Maintenance fee was paid to maintain claim(s) during this assessment year.
- Mill or tunnel sites.
- Claim(s) was located during the current assessment year.
- BLM has deferred assessment work (attach copy of decision granting deferment, or pending petition for deferment including date petition was filed.)


Line No.	AMC NUMBER	CLAIM/SITE NAME	COUNTY RECORDER DATA (If available)	TWP	RNG	SEC
1	350579	DeTrelat Mill		27N	21W	24
2						
3						
4						
5						
6						
7						
8						
9						
10						

2014 JUN -2 PM 1:59

PHOENIX, ARIZONA

ENTERED
 JUN 17 2014
 BY: AM

NOTICE OF INTENTION TO HOLD MINING CLAIMS/SITES
page 2



1. State of Arizona, County of MOHAVE

2. I (Name) WALT STOUT

3. Reside at (Address) 20496 N Mooney

City White Hills County MOHAVE State AZ Zip 86445 being duly sworn, depose and say that I am a citizen of the United States, more than eighteen years of age, that all of the facts set forth in this notice, subject to the provisions and penalties of 18 U.S.C. 1001 pertaining to the filing of false, fictitious, or fraudulent statements with the United States, are true and correct according to the best of my knowledge, information and belief.

4. Owner's name and address (If not shown in Items 1-3 above).

5. Dated: 5-30-14 Signature: [Signature]


Bureau of Land Management
Arizona State Office
www.az.blm.gov

No. of Claims: 1 x \$10 = \$10.00
Check No: 1234 Init. W.S.
Receipt No.: 3047936
For BLM Use Only

State of NEVADA
County of CLARK

This instrument was acknowledged before me on 30 day of MAY, 2014 by WALTER STOUT W.S.

[Signature]
Notary Public's Signature
My Commission Expires FEB. 14, 2018



Form: MCF110
Revised Jan. 2006
Page 2 of 2

WALT STOUT
TRIANGLE AIRPARK
20496 N MOONEY DR
WHITE HILLS AZ 86445

LAS VEGAS NV 890

30 MAY 2014 PM 2 L



RECEIVED
BLM AZ STATE OFFICE

2014 JUN -2 PM 2 00

PHOENIX, ARIZONA

United States
Bureau of Land Management
AZ State office
One N. Central Ave Suite 800
PHX AZ 85004-4427

8500434427



PRIORITY MAIL

United States Department of the Interior
Bureau of Land Management
 LANDS/RECREATION & PLANNING
 ONE N CENTRAL AVE
 PHOENIX, AZ 85004 -2203
 Phone: 602-417-9200

Receipt

No: 3047936

Transaction #: 3138634	
Date of Transaction: 06/03/2014	
CUSTOMER:	
WALT STOUT 20496 N MOONEY DR WHITE HILLS, AZ 86445-8719 US	

LINE #	QTY	DESCRIPTION	REMARKS	UNIT PRICE	TOTAL
1	1.00	LOCATABLE MINERALS / MINING CLAIMS-NOT NEW-UNADJUD, ONE AUTH NO. ONLY / MINING CLAIM MONEY RECEIVED CASES: AMC350579/\$30.00	MAINT FEE WAIVER (3) 2015 / NOI (1) 2014 / POL (2) 2014	- n/a -	30.00
TOTAL:					\$30.00

PAYMENT INFORMATION					
1	AMOUNT:	30.00	POSTMARKED:	05/30/2014	
	TYPE:	CHECK	RECEIVED:	06/02/2014	
	CHECK NO:	1234			
	NAME:	STOUT, WALT 20496 N MOONEY DR WHITE HILLS AZ 86445-8719 US			

REMARKS

This receipt was generated by the automated BLM Collections and Billing System and is a paper representation of a portion of the official electronic record contained therein.

UNITED STATES
DEPARTMENT OF THE INTERIOR
BUREAU OF LAND MANAGEMENT

38

ASH

MAINTENANCE FEE WAIVER CERTIFICATION

FORM APPROVED
OMB NO. 1004-0114
Expires: August 31, 2013

SEE INSTRUCTIONS ON PAGE 2

AMC 350579

1. This small miner waiver is filed for the assessment year beginning on September 1, 2013 and ending on September 1, 2014.
2. The undersigned and all related parties owned ten or fewer mining claims, mill, or tunnel sites located and maintained on Federal lands in the United States of America on September 1, 2013.
3. The undersigned have performed the assessment work required by law for each mining claim listed prior to filing this waiver and understand that by filing this form, an affidavit of assessment work must be recorded by the December 30th following the filing of this waiver.
4. The undersigned understand that if the assessment work obligation has not yet come due under 30 U.S.C. 28 (for those claims in their first assessment year only), a notice of intent to hold reciting this condition must be recorded by the December 30th following the filing of this waiver.
5. The undersigned understand that mill and tunnel sites may also be listed upon this waiver and be waived from payment of the maintenance fee, and that a notice of intent to hold for these sites is required to be recorded by the December 30th immediately following the filing of this waiver.
6. The undersigned understand and acknowledge that pursuant to 43 U.S.C. 1212 and 18 U.S.C. 1001, the filing or recording of a false, fictitious, or fraudulent document with the Bureau of Land Management may result in a fine of up to \$250,000, a prison term not to exceed five years, or both.
7. The mining claims, mill or tunnel sites for which this waiver from payment of the maintenance fees is requested are:

CLAIM OR SITE NAME	BLM RECORDATION SERIAL NUMBER
1. DETRITAL MILL	AMC 350 579
2. STOUT # 1	AMC 350 580
3. STOUT # 2	AMC 350 581
4.	
5.	
6.	
7.	
8.	
9.	
10.	

The owner(s) (claimants) of the above mining claims and sites are:

walt stout ✓
 (Owner's Name - Please Print)
 20496 n mooney dr
 (Street or P.O. Box)
 white hills AZ 86445
 (City) (State) (Zip Code)

Stout
(Owner's Signature)

(Owner's Name - Please Print)
 (Street or P.O. Box)
 (City) (State) (Zip Code)

(Owner's Signature)

(Owner's Name - Please Print)
 (Street or P.O. Box)
 (City) (State) (Zip Code)

(Owner's Signature)

RECEIVED
 BLM AZ STATE OFFICE
 2013 MAY 24 PM 1:51
 PHOENIX, ARIZONA

ENTERED INTO COMPUTER
MAY 29 2013 PB

*NW ✓
PB*

(Owner's Name - Please Print)	(Owner's Signature)		
(Street or P.O. Box)	(City)	(State)	(Zip Code)
(Owner's Name - Please Print)	(Owner's Signature)		
(Street or P.O. Box)	(City)	(State)	(Zip Code)
(Owner's Name - Please Print)	(Owner's Signature)		
(Street or P.O. Box)	(City)	(State)	(Zip Code)
(Owner's Name - Please Print)	(Owner's Signature)		
(Street or P.O. Box)	(City)	(State)	(Zip Code)

Title 18 U.S.C. Section 1001 and Title 43 U.S.C. Section 1212 makes it a crime for any person knowingly and willfully to make to any department or agency of the United States any false, fictitious or fraudulent statements or representations as to any matter within its jurisdiction.

INSTRUCTIONS

1. This certification is made under the provisions of §1744 of Title 43 and § 28-28k of Title 30 of the United States Code; and the regulations thereunder (43 CFR Part 3830).
2. The claimant(s) must fill in the dates in paragraph 1 for the beginning and ending of the assessment year for which this waiver is sought.
3. The claimant(s) must fill in the date in paragraph 2 for the beginning of the assessment year for which this waiver is sought.
4. All claim and site names and Bureau of Land Management (BLM) serial numbers must be listed for the mining claims, mill sites, and tunnel sites for which the waiver is sought.
5. All owners of the mining claims, mill sites, and tunnel sites and their addresses must be given.
6. This waiver form must be signed by all the claimants or their designated agent, in original form. If an agent is designated, a notarized designation of agent, signed by all of the claimants with proper address given, must be submitted with this waiver.
7. This form must be filed no later than September 1st for the upcoming assessment year in the BLM State Office where the mining claims or sites are recorded, or the waiver cannot be granted by the BLM. (Example: To obtain a waiver for the assessment year 2012, which begins on September 1, 2011, you must qualify for and file for a waiver no later than September 1, 2011, in the proper BLM State Office.)
8. For all mining claims which require assessment work, you must record an affidavit of labor on or before the December 30th immediately following the filing of this waiver. For all other mining claims or sites waived, you must record a notice of intent to hold on or before the December 30th immediately following the filing of this waiver.
9. Mill and tunnel sites may also be listed upon this waiver and be waived from payment of the maintenance fee. A notice of intent to hold for these sites is required to be filed by the December 30th following the filing of this waiver.

RECEIVED
 BLM STATE OFFICE
 PHOENIX ARIZONA
 03 MAY 21 PM 1:51

FOR OFFICIAL USE ONLY

Amc 350579

NOTICE OF INTENTION TO HOLD MINING CLAIMS/SITES

When Recorded Return Document to:

WALT STOUT
TRIANGLE AIRPARK
20496 N MOONEY DR
WHITE HILLS AZ 86445

BLM
Date
Stamp

2013 MAY 24 PM 1:51
PHOENIX, ARIZONA

RECEIVED
BLM AZ STATE OFFICE

Check here if this is a change of address.

Telephone: 702 202 9851

E-mail Address MTCW@Frontier.net

I (We) intend to hold the claims(s) and/or site(s) listed below for the calendar year 2014, and I (We) have filed or will file a Notice of Intent to Hold in the county where the claim (s) is located.

Reason for filing a Notice of Intent to Hold instead of an assessment work filing (check one):

- Maintenance fee was paid to maintain claim(s) during this assessment year.
- Mill or tunnel sites.
- Claim(s) was located during the current assessment year.
- BLM has deferred assessment work (attach copy of decision granting deferment, or pending petition for deferment including date petition was filed.)

Line No.	AMC NUMBER	CLAIM/SITE NAME	COUNTY RECORDER DATA (If available)	TWP	RNG	SEC
1	350579	DeTriTal Mill		27N	21W	24
2						
3						
4						
5						
6						
7						
8						
9						
10						

ENTERED INTO COMPUTER
MAY 29 2013 PB

NOTICE OF INTENTION TO HOLD MINING CLAIMS/SITES
page 2

BLM Date Stamp	PHOENIX, ARIZONA
----------------------	------------------

2013 MAY 24 PM 1:51

RECEIVED
BLM AZ STATE OFFICE

1. State of Arizona, County of MOHAVE

2. I (Name) WALT STOUT

3. Reside at (Address) 20496 N. MOONEY DR.

City WHITE HILLS County MOHAVE State AZ Zip 86445 being duly sworn, depose and say that I am a citizen of the United States, more than eighteen years of age, that all of the facts set forth in this notice, subject to the provisions and penalties of 18 U.S.C. 1001 pertaining to the filing of false, fictitious, or fraudulent statements with the United States, are true and correct according to the best of my knowledge, information and belief.

4. Owner's name and address (if not shown in Items 1-3 above). _____

5. Dated: 5-22-2013 Signature: [Signature]


Bureau of Land Management
Arizona State Office
www.az.blm.gov

No. of Claims: <u>1</u> x \$10 = <u>\$10.⁰⁰</u>
Check No: <u>1186</u> Init. <u>WLS</u>
Receipt No.: _____
For BLM Use Only

State of NEVADA
County of CLARK

This instrument was acknowledged before me on 22 day of MAY, 2013 by WALT STOUT

[Signature]
Notary Public's Signature
My Commission Expires FEB 14, 2014



Form: MCF110
Revised Jan. 2006
Page 2 of 2

When Recorded Return Document to:

WALT STOUT
TRIANGLE AIRPARK
20496 N MOONEY DR
WHITE HILLS AZ 86445

Amc 350579

Check here is this is a change of address.

Telephone: 702 202 9851

E-mail address: MTCW@Frontier.net

AFFIDAVIT OF PERFORMANCE OF ANNUAL WORK

- 1. State of Arizona, County of MoHavE ss:
- 2. I (Name) WALT STOUT
- 3. Reside at (Address) 20496 N. Mooney Dr

RECEIVED
BLM AZ STATE OFFICE
PHOENIX, ARIZONA
2013 MAY 24 PM 1:51
BLM
Date
Stamp

City White Hills County MoHavE

State AZ Zip 86445 being duly sworn, depose and say that I am a citizen of the United States, more than eighteen years of age, and that all of the facts set forth in this affidavit, subject to the provisions and penalties of 18 U.S.C. 1001 pertaining to the filing of false, fictitious, or fraudulent statements with the United States, are true and correct according to the best of my knowledge, information and belief.

4. Owner's name and address (If not shown in Items 1-3 above). SAME

5. That I am personally acquainted with the mining claim(s). The work and improvements were made by and at the expense of the owner(s) of said claim(s). Said contiguous group of claims, listed on this document, are situated in the

(optional) Mining District; _____ County, Arizona.

Line No.	AMC NUMBER	CLAIM/SITE NAME	COUNTY RECORDER DATA (If available)	TWP	RNG	SEC
1	350580	STOUT #1		27N	21W	24
2	350581	STOUT #2		27N	21W	24
3	S					
4						
5						
6						

ENTERED INTO COMPUTER

MAY 29 2013 PB

BLM
Date
Stamp

2013 MAY 24 PM 1:51
PHOENIX, ARIZONA

RECEIVED
BLM AZ STATE OFFICE

7	}					
8						
9						
10						

6. That between the dates starting at 12 o'clock noon on September 1, 20 12 and ending at 12 o'clock noon on September 1, 20 13 at least \$ 300. dollars worth of work and improvements were done and performed upon said claim(s) or upon one or more of a contiguous group of claims for the benefit of all, wholly or partly outside of a contiguous group of claims for the benefit of all, not including the location work.


7. That the following persons were employed to perform the work and improvements described herein: _____
WALT STOUT

8. That the work and improvements performed were: Road Repair
Casual Excavation / Hand Digging

9. Dated: 5-22-2013 Signature: [Signature]

SUBSCRIBED AND SWORN TO before me, a Notary Public, this 22nd day of May 2013

By: WALT STOUT
Notary Public [Signature]
My Commission Expires FEB 14, 2014



No. of Claims: 2 x \$10 = \$20.00
Check No.: 1186 Init. ADL
Receipt No.: _____
For BLM Use Only

Bureau of Land Management
Arizona State Office
www.az.blm.gov

Print postage online - Go to usps.com/postageonline



PLEASE PRESS FIRMLY



Flat F
Mailing Envelope

For Domestic and International Use

Visit us at usps.com



Any amount of mailable material may be enclosed, as long as the envelope is not modified, and the contents are entirely confined within the envelope with the adhesive provided as the means of closure.

INTERNATIONAL RESTRICTIONS APPLY:

4-POUND WEIGHT LIMIT ON INTERNATIONAL APPLIES

Customs forms are required. Consult the *International Mail Manual (IMM)* at pe.usps.gov or ask a retail associate for details.

WALT STOUT
TRIANGLE AIRPARK
20496 N MOONEY DR
WHITE HILLS AZ 86445

To/Destinataire: *Dept of Interior
BLM AZ office
1 NORTH Central Ave, Suite 800
PHOENIX AZ 85004*

Country of Destination/Pays de destination:

082708_PML EPI14F OCT 2008

RECEIVED
BLM AZ STATE OFFICE
MAY 24 PM 1:10
PHOENIX, ARIZONA



USPS packaging products have been awarded Cradle to Cradle Certification™ for their ecologically-intelligent design. For more information go to mbdc.com/usps

Please recycle.



EPI14F

This packaging is the property of the U.S. Postal Service and is provided solely for use in sending Priority Mail® shipments. Misuse may be a violation of federal law. This logo is not for resale. EPI14F © U.S. Postal Service; Oct. 2008; All rights reserved.

United States Department of the Interior
Bureau of Land Management
 LANDS/RECREATION & PLANNING
 ONE N CENTRAL AVE
 PHOENIX, AZ 85004 -2203
 Phone: 602-417-9200

Receipt

No: 2801273

Transaction #: 2886188		ENTERED INTO COMPUTER
Date of Transaction: 05/28/2013		
CUSTOMER:		
	WALT STOUT 20496 N MOONEY DR WHITE HILLS,AZ 86445-8719 US	MAY 29 2013 <i>ps</i>

LINE #	QTY	DESCRIPTION	REMARKS	UNIT PRICE	TOTAL
1	1.00	LOCATABLE MINERALS / MINING CLAIMS-NOT NEW-UNADJUD,ONE AUTH NO. ONLY / MINING CLAIM MONEY RECEIVED CASES: AMC350579/\$30.00	MAINT FEE WAIVER (3) 2014 / NOI (1) 2014 / POL (2) 2013	- n/a -	30.00
TOTAL:					\$30.00

PAYMENT INFORMATION						
1	AMOUNT:	30.00	POSTMARKED:	05/22/2013		
	TYPE:	CHECK	RECEIVED:	05/24/2013		
	CHECK NO:	1186				
	NAME:	STOUT, WALT 20496 N MOONEY DR WHITE HILLS AZ 86445-8719 US				

REMARKS

This receipt was generated by the automated BLM Collections and Billing System and is a paper representation of a portion of the official electronic record contained therein.

UNITED STATES
DEPARTMENT OF THE INTERIOR
BUREAU OF LAND MANAGEMENT

MAINTENANCE FEE WAIVER CERTIFICATION

31

FORM APPROVED
OMB NO. 1004-0114
Expires: August 31, 2013

A.H.

Amc 350579

SEE INSTRUCTIONS ON PAGE 2

1. This small miner waiver is filed for the assessment year beginning on September 1, 2012 and ending on September 1, 2013.
2. The undersigned and all related parties owned ten or fewer mining claims, mill, or tunnel sites located and maintained on Federal lands in the United States of America on September 1, 2012.
3. The undersigned have performed the assessment work required by law for each mining claim listed prior to filing this waiver and understand that by filing this form, an affidavit of assessment work must be recorded by the December 30th following the filing of this waiver.
4. The undersigned understand that if the assessment work obligation has not yet come due under 30 U.S.C. 28 (for those claims in their first assessment year only), a notice of intent to hold reciting this condition must be recorded by the December 30th following the filing of this waiver.
5. The undersigned understand that mill and tunnel sites may also be listed upon this waiver and be waived from payment of the maintenance fee, and that a notice of intent to hold for these sites is required to be recorded by the December 30th immediately following the filing of this waiver.
6. The undersigned understand and acknowledge that pursuant to 43 U.S.C. 1212 and 18 U.S.C. 1001, the filing or recording of a false, fictitious, or fraudulent document with the Bureau of Land Management may result in a fine of up to \$250,000, a prison term not to exceed five years, or both.
7. The mining claims, mill or tunnel sites for which this waiver from payment of the maintenance fees is requested are:

CLAIM OR SITE NAME	BLM RECORDATION SERIAL NUMBER
1. DETRITAL MILL	AMC 350 579
2. STOUT #1	AMC 350 580
3. STOUT #2	AMC 350 581
4.	
5.	
6.	
7.	
8.	
9.	
10.	

RECEIVED
BLM AZ DISTRICT OFFICE
PHOENIX, ARIZONA
2012 MAY 14 PM 3:00

The owner(s) (claimants) of the above mining claims and sites are:

WALT STOUT ✓
(Owner's Name - Please Print)


(Owner's Signature)

20496
@)\$(^ N MOONEY DR
(Street or P.O. Box)

WHITE HILLS AZ 86445
(City) (State) (Zip Code)

(Owner's Name - Please Print)

(Owner's Signature)

(Street or P.O. Box)

(City) (State) (Zip Code)

(Owner's Name - Please Print)

(Owner's Signature)

(Street or P.O. Box)

(City) (State) (Zip Code)

ENTERED INTO COMPUTER

MAY 17 2012 PB

When Recorded Return Document to:

— WALT STOUT
— TRIANGLE AIRPARK
— 20496 N MOONEY DR
— WHITE HILLS AZ 86445

Check here is this is a change of address.

Telephone: 702 202 9851

E-mail address: MTCW@Frontier.net

AFFIDAVIT OF PERFORMANCE OF ANNUAL WORK

1. State of Arizona, County of Mohave ss:
2. I (Name) WALT STOUT
3. Reside at (Address) TRIANGLE AIRPARK
20496 N MOONEY DR
WHITE HILLS AZ 86445

RECEIVED
2012 MAY 14 PM 3:0
PHOENIX, ARIZONA
BLM
Date
Stamp

City White Hills County Mohave

State AZ zip 86445 being duly sworn, depose and say that I am a citizen of the United States, more than eighteen years of age, and that all of the facts set forth in this affidavit, subject to the provisions and penalties of 18 U.S.C. 1001 pertaining to the filing of false, fictitious, or fraudulent statements with the United States, are true and correct according to the best of my knowledge, information and belief.

4. Owner's name and address (If not shown in Items 1-3 above).
"SAME"

5. That I am personally acquainted with the mining claim(s). The work and improvements were made by and at the expense of the owner(s) of said claim(s). Said contiguous group of claims, listed on this document, are situated in the

(optional) Mining District; _____ County, Arizona.

Line No.	AMC NUMBER	CLAIM/SITE NAME	COUNTY RECORDER DATA (If available)	TWP	RNG	SEC
1	350580	STOUT #1		27N	21W	24
2	350581	STOUT #2		27N	21W	24
3						
4						
5						
6						

ENTERED INTO COMPUTER
MAY 17 2012 PB

BLM
Date
Stamp

MAY 10 2012

7	}					
8						
9						
10						

6. That between the dates starting at 12 o'clock noon on September 1, 20 11 and ending at 12 o'clock noon on September 1, 20 12 at least \$ 300.- dollars worth of work and improvements were done and performed upon said claim(s) or upon one or more of a contiguous group of claims for the benefit of all, wholly or partly outside of a contiguous group of claims for the benefit of all, not including the location work.

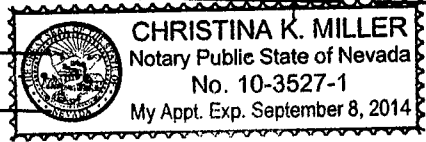
7. That the following persons were employed to perform the work and improvements described herein: WALTER STOUT

8. That the work and improvements performed were: Casual Excavation
Sampling

9. Dated: 05/10/12 Signature: [Signature]

SUBSCRIBED AND SWORN TO before me, a Notary Public, this 10th day of May 20 12

By: Walter Stout
Notary Public Christina K. Miller
My Commission Expires Sept 8, 2014



Bureau of Land Management
Arizona State Office
www.az.blm.gov

No. of Claims: 2 x \$10 = \$20.00
Check No.: 1146 Init. Att
Receipt No.: 21049246
For BLM Use Only

NOTICE OF INTENTION TO HOLD MINING CLAIMS/SITES

When Recorded Return Document to:

- **WALT STOUT**
 - **TRIANGLE AIRPARK**
 - **20496 N MOONEY DR**
 - **WHITE HILLS AZ 86445**

BLM
Date
Stamp

RECEIVED
 FEDERAL BUREAU OF LAND MANAGEMENT
 PHOENIX, ARIZONA
 MAY 14 11 30 AM '12

Check here if this is a change of address.

Telephone: 702 202 9851

E-mail Address MTCW@Frontier.net.net

I (We) intend to hold the claims(s) and/or site(s) listed below for the calendar year ^{2013 PB} 2013, and I (We) have filed or will file a Notice of Intent to Hold in the county where the claim (s) is located.


Reason for filing a Notice of Intent to Hold instead of an assessment work filing (check one):

- Maintenance fee was paid to maintain claim(s) during this assessment year.
- Mill or tunnel sites.
- Claim(s) was located during the current assessment year.
- BLM has deferred assessment work (attach copy of decision granting deferment, or pending petition for deferment including date petition was filed.)

Line No.	AMC NUMBER	CLAIM/SITE NAME	COUNTY RECORDER DATA (If available)	TWP	RNG	SEC
1	350579	Detroit Mill		27N	21W	24
2	}					
3						
4						
5						
6						
7						
8						
9						
10						

ENTERED INTO COMPUTER
 MAY 17 2012 PB

NOTICE OF INTENTION TO HOLD MINING CLAIMS/SITES
page 2



BLM
Date
Stamp

RECORDED
INDEXED
MAY 10 2012
BLM

1. State of Arizona, County of MOHAVE

2. I (Name) WALT STOUT

3. Reside at (Address) 20496 N MOONEY DR

City White Hills County Mohave State AZ Zip 86445 being duly sworn, depose and say that I am a citizen of the United States, more than eighteen years of age, that all of the facts set forth in this notice, subject to the provisions and penalties of 18 U.S.C. 1001 pertaining to the filing of false, fictitious, or fraudulent statements with the United States, are true and correct according to the best of my knowledge, information and belief.

4. Owner's name and address (if not shown in Items 1-3 above). _____

5. Dated: 05/09/12 Signature: Walt Stout
05/10/12 WP JS

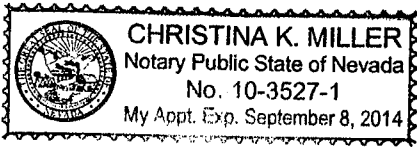
Bureau of Land Management
Arizona State Office
www.az.blm.gov

No. of Claims: 1 x \$10 = \$10.00
Check No: 1146 Init. Walt
Receipt No.: 2649246
For BLM Use Only

State of Nevada
County of Clark


This instrument was acknowledged before me on May 10, 2012 by Walter Stout

Christina K. Miller
(Signature of Notary)



State of Nevada

WALT STOUT
TRIANGLE AIRPARK
20496 N MOONEY DR
WHITE HILLS AZ 86445



U S Dept of Int
BLM

One N. Central Ave Suite 800
PHX AZ 85004-4427

RECEIVED
BLM AZ STATE OFFICE
2012 MAY 14 PM 3:00
PHOENIX, ARIZONA

United States Department of the Interior
Bureau of Land Management
 LANDS/RECREATION & PLANNING
 ONE N CENTRAL AVE
 PHOENIX, AZ 85004 -2203
 Phone: 602-417-9200

Receipt

No: 2569912

Transaction #: 2649246	ENTERED INTO COMPUTER
Date of Transaction: 05/15/2012	
CUSTOMER:	MAY 17 2012 <i>pb</i>
WALT STOUT 20496 N MOONEY DR WHITE HILLS, AZ 86445-8719 US	

LINE #	QTY	DESCRIPTION	REMARKS	UNIT PRICE	TOTAL
1	1.00	LOCATABLE MINERALS / MINING CLAIMS- NOT NEW-UNADJUD, ONE AUTH NO. ONLY / MINING CLAIM MONEY RECEIVED CASES: AMC350579/\$30.00	MAINT WAIVER (3) 2013 / POL (3) 2012 ; 1-NOI	- n/a -	30.00
TOTAL:					\$30.00

PAYMENT INFORMATION			
1	AMOUNT:	30.00	POSTMARKED: 05/10/2012
	TYPE:	CHECK	RECEIVED: 05/15/2012
	CHECK NO:	1146	
	NAME:	STOUT, WALT 20496 N MOONEY DR WHITE HILLS AZ 86445-8719 US	

REMARKS

This receipt was generated by the automated BLM Collections and Billing System and is a paper representation of a portion of the official electronic record contained therein.

UNITED STATES
DEPARTMENT OF THE INTERIOR
BUREAU OF LAND MANAGEMENT

68

AMC 350579

FORM APPROVED
OMB NO. 1004-0114
Expires: August 31, 2013

MAINTENANCE FEE WAIVER CERTIFICATION

SEE INSTRUCTIONS ON PAGE 2

1. This small miner waiver is filed for the assessment year beginning on September 1, 2011 and ending on September 1, 2012.
2. The undersigned and all related parties owned ten or fewer mining claims, mill, or tunnel sites located and maintained on Federal lands in the United States of America on September 1, 2011.
3. The undersigned have performed the assessment work required by law for each mining claim listed prior to filing this waiver and understand that by filing this form, an affidavit of assessment work must be recorded by the December 30th following the filing of this waiver.
4. The undersigned understand that if the assessment work obligation has not yet come due under 30 U.S.C. 28 (for those claims in their first assessment year only), a notice of intent to hold reciting this condition must be recorded by the December 30th following the filing of this waiver.
5. The undersigned understand that mill and tunnel sites may also be listed upon this waiver and be waived from payment of the maintenance fee, and that a notice of intent to hold for these sites is required to be recorded by the December 30th immediately following the filing of this waiver.
6. The undersigned understand and acknowledge that pursuant to 43 U.S.C. 1212 and 18 U.S.C. 1001, the filing or recording of a false, fictitious, or fraudulent document with the Bureau of Land Management may result in a fine of up to \$250,000, a prison term not to exceed five years, or both.
7. The mining claims, mill or tunnel sites for which this waiver from payment of the maintenance fees is requested are:

CLAIM OR SITE NAME	BLM RECORDATION SERIAL NUMBER
✓ 1. DETRITAL MILL	AMC 350 579
✓ 2. STOUT #1	AMC 350 580
✓ 3. STOUT #2	AMC 350 581
4.	
5.	
6.	
7.	
8.	
9.	
10.	

The owner(s) (claimants) of the above mining claims and sites are:

walt stout

 (Owner's Name - Please Print)

20496 n mooney dr

 (Street or P.O. Box)

white hills az 86445
 _____ _____ _____
 (City) (State) (Zip Code)

 (Owner's Signature)

 (Owner's Name - Please Print)

 (Street or P.O. Box)

 (City) (State) (Zip Code)

 (Owner's Name - Please Print)

 (Street or P.O. Box)

 (City) (State) (Zip Code)

 (Owner's Signature)

RECEIVED
 BLM AZ STATE OFFICE
 2011 JUN 28 A 7 31
 PHOENIX, ARIZONA

(Owner's Name - Please Print)	(Owner's Signature)		
(Street or P.O. Box)	(City)	(State)	(Zip Code)
(Owner's Name - Please Print)	(Owner's Signature)		
(Street or P.O. Box)	(City)	(State)	(Zip Code)
(Owner's Name - Please Print)	(Owner's Signature)		
(Street or P.O. Box)	(City)	(State)	(Zip Code)
(Owner's Name - Please Print)	(Owner's Signature)		
(Street or P.O. Box)	(City)	(State)	(Zip Code)

Title 18 U.S.C. Section 1001 and Title 43 U.S.C. Section 1212 makes it a crime for any person knowingly and willfully to make to any department or agency of the United States any false, fictitious or fraudulent statements or representations as to any matter within its jurisdiction.

INSTRUCTIONS

1. This certification is made under the provisions of §1744 of Title 43 and § 28-28k of Title 30 of the United States Code; and the regulations thereunder (43 CFR Part 3830).
2. The claimant(s) must fill in the dates in paragraph 1 for the beginning and ending of the assessment year for which this waiver is sought.
3. The claimant(s) must fill in the date in paragraph 2 for the beginning of the assessment year for which this waiver is sought.
4. All claim and site names and Bureau of Land Management (BLM) serial numbers must be listed for the mining claims, mill sites, and tunnel sites for which the waiver is sought.
5. All owners of the mining claims, mill sites, and tunnel sites and their addresses must be given.
6. This waiver form must be signed by all the claimants or their designated agent, in original form. If an agent is designated, a notarized designation of agent, signed by all of the claimants with proper address given, must be submitted with this waiver.
7. This form must be filed no later than September 1st for the upcoming assessment year in the BLM State Office where the mining claims or sites are recorded, or the waiver cannot be granted by the BLM. (Example: To obtain a waiver for the assessment year 2012, which begins on September 1, 2011, you must qualify for and file for a waiver no later than September 1, 2011, in the proper BLM State Office.)
8. For all mining claims which require assessment work, you must record an affidavit of labor on or before the December 30th immediately following the filing of this waiver. For all other mining claims or sites waived, you must record a notice of intent to hold on or before the December 30th immediately following the filing of this waiver.
9. Mill and tunnel sites may also be listed upon this waiver and be waived from payment of the maintenance fee. A notice of intent to hold for these sites is required to be filed by the December 30th following the filing of this waiver.

RECEIVED
 BLM AZ STATE OFFICE
 2011 JUN 28 7:34
 PHOENIX, ARIZONA
 FOR OFFICIAL USE ONLY

NOTICE OF INTENTION TO HOLD MINING CLAIMS/SITES

When Recorded Return Document to:

 _____ **Walt Stout** _____
 _____ **Triangle Airpark** _____
 _____ **20496 N. Mooney** _____
 _____ **White Hills Az 86445** _____

RECEIVED
 BLM AZ STATE OFFICE
 2011 JUN 28 A 7 34
 PHOENIX, ARIZONA
 BLM
 Date
 Stamp

Check here if this is a change of address.

Telephone: 702 202 9851

E-mail Address MTCW@Frontier.net.net

I (We) intend to hold the claims(s) and/or site(s) listed below for the calendar year 20 12 and I (We) have filed or will file a Notice of Intent to Hold in the county where the claim (s) is located.

Reason for filing a Notice of Intent to Hold instead of an assessment work filing (check one):

- Maintenance fee was paid to maintain claim(s) during this assessment year.
- Mill or tunnel sites.
- Claim(s) was located during the current assessment year.
- BLM has deferred assessment work (attach copy of decision granting deferment, or pending petition for deferment including date petition was filed.)

Line No.	AMC NUMBER	CLAIM/SITE NAME	COUNTY RECORDER DATA (if available)	TWP	RNG	SEC
✓ 1	350579	D. Tri. Tal M. Lk		27N	21W	24
2						
3						
4						
5						
6						
7						
8						
9						
10						

Form: MCF110
 Revised Jan. 2006
 Page 1 of 2

JUL 1 2011 *cm*

NOTICE OF INTENTION TO HOLD MINING CLAIMS/SITES
page 2

BLM
Date
Stamp

2011 JUN 28 A 7:34
PHOENIX, ARIZONA

RECEIVED
BLM AZ STATE OFFICE

1. State of Arizona, County of MOHAVE

2. I (Name) WALT STOUT

3. Reside at (Address) 20496 N Mooney Dr.

City White Hills County Mohave State AZ Zip 86445 being duly sworn, depose and say that I am a citizen of the United States, more than eighteen years of age, that all of the facts set forth in this notice, subject to the provisions and penalties of 18 U.S.C. 1001 pertaining to the filing of false, fictitious, or fraudulent statements with the United States, are true and correct according to the best of my knowledge, information and belief.

4. Owner's name and address (if not shown in Items 1-3 above).

5. Dated: 6-23-11 Signature: [Signature]


Bureau of Land Management
Arizona State Office
www.az.blm.gov

No. of Claims: 1 x \$10 = 10.00
Check No: _____ Init. SM
Receipt No.: 2370994
For BLM Use Only

State of Nevada
County of Clark

Signed and sworn to (or affirmed) before me
on 23rd day of June 2011
by Walt Stout

[Signature]
(Signature of Notary)



Form: MCF110
Revised Jan. 2006
Page 2 of 2

When Recorded Return Document to:

Walt Stout
Triangle Airpark
20496 N. Mooney
White Hills Az 86445

Check here is this is a change of address.

Telephone: 702 202 9857

E-mail address: MTCW@Frontier.net

AFFIDAVIT OF PERFORMANCE OF ANNUAL WORK

1. State of Arizona, County of Mohave ss:

2. I (Name) Walt Stout

3. Reside at (Ad) Triangle Airpark
20496 N. Mooney
White Hills Az 86445
City _____ County _____

RECEIVED
BLM AZ STATE OFFICE
2011 JUN 28 A 7:34
PHOENIX, ARIZONA
BLM
Date
Stamp

State AZ Zip 86445 being duly sworn, depose and say that I am a citizen of the United States, more than eighteen years of age, and that all of the facts set forth in this affidavit, subject to the provisions and penalties of 18 U.S.C. 1001 pertaining to the filing of false, fictitious, or fraudulent statements with the United States, are true and correct according to the best of my knowledge, information and belief.

4. Owner's name and address (If not shown in Items 1-3 above). _____

SAME

5. That I am personally acquainted with the mining claim(s). The work and improvements were made by and at the expense of the owner(s) of said claim(s). Said contiguous group of claims, listed on this document, are situated in the _____

(optional) Mining District; _____ County, Arizona.

Line No.	AMC NUMBER	CLAIM/SITE NAME	COUNTY RECORDER DATA (If available)	TWP	RNG	SEC
✓ 1	350580	STout #1		27N	21W	24
✓ 2	350581	STout #2		27N	21W	24
3						
4						
5						
6						

Form: MCF108
Revised Jan. 2006
Page 1 of 2

JUL 1 2011 cm

RECEIVED
BLM AZ STATE OFFICE
2011 JUN 28 A 7:34
PHOENIX, ARIZONA
BLM
Date
Stamp

7					
8					
9					
10					

6. That between the dates starting at 12 o'clock noon on September 1, 20 10 and ending at 12 o'clock noon on September 1, 20 11 at least \$ 300.00 dollars worth of work and improvements were done and performed upon said claim(s) or upon one or more of a contiguous group of claims for the benefit of all, wholly or partly outside of a contiguous group of claims for the benefit of all, not including the location work.

7. That the following persons were employed to perform the work and improvements described herein: WALT STOUT

8. That the work and improvements performed were: Test Hole - Mineral Study
Plot Development


9. Dated: 6/23/11 Signature: [Signature]

SUBSCRIBED AND SWORN TO before me, a Notary Public, this 23rd day of June 20 11

By: Walt Stout

Notary Public Rebecca M Smith

My Commission Expires Nov 28th 2011



Bureau of Land Management
Arizona State Office
www.az.blm.gov

No. of Claims: 2 x \$10 = 20.00
Check No.: _____ Init. SPJ
Receipt No.: 2370994
For BLM Use Only

United States Department of the Interior
Bureau of Land Management
 LANDS/RECREATION & PLANNING
 ONE N CENTRAL AVE
 PHOENIX, AZ 85004 -2203
 Phone: 602-417-9200

Receipt

No:

2370994

Transaction #: 2445818	
Date of Transaction: 06/28/2011	
CUSTOMER:	
WALT STOUT 20496 N MOONEY DR WHITE HILLS, AZ 86445-8719 US	

LINE #	QTY	DESCRIPTION	REMARKS	UNIT PRICE	TOTAL
1	1.00	LOCATABLE MINERALS / MINING CLAIMS-NOT NEW-UNADJUD, ONE AUTH NO. ONLY / MINING CLAIM MONEY RECEIVED CASES: AMC350579/\$30.00	POL/WAIVER-3	- n/a -	30.00
TOTAL:					\$30.00

PAYMENT INFORMATION					
1	AMOUNT:	30.00	POSTMARKED:	06/23/2011	
	TYPE:	CHECK	RECEIVED:	06/28/2011	
	CHECK NO:	1110			
	NAME:	STOUT, WALT 20496 N MOONEY DR WHITE HILLS AZ 86445-8719 US			

REMARKS

This receipt was generated by the automated BLM Collections and Billing System and is a paper representation of a portion of the official electronic record contained therein.

Walt Stout
Triangle Airpark
20496 N. Mooney
White Hills Az 86445

RECEIVED
BLM AZ STATE OFFICE

JUN 27 P 12:46

PHOENIX, ARIZONA

Bureau of Land Management
AZ State off.
One North Central Ave.
Suite 800
Phoenix AZ 85004-4427



U.S. POSTAGE
PAID
BOULDER CITY, NV
89005
JUN 23, 11
AMOUNT

\$0.64

00038370-02

85004



46

FORM APPROVED
OMB NO. 1004-0114
Expires: February 28, 2010

MAINTENANCE FEE WAIVER CERTIFICATION

SEE INSTRUCTIONS ON REVERSE

AMC 350579

1. This small miner waiver is filed for the assessment year beginning at noon on September 1, **2010** and ending at noon on September 1, **2011**.
2. The undersigned and all related parties owned ten or fewer mining claims, mill, or tunnel sites located and maintained on Federal lands in the United States of America on September 1, **2010**.
3. The undersigned have performed the assessment work **required by law** for each mining claim listed **prior to filing this waiver** and understand that by filing this form; an affidavit of assessment work **must** be recorded by the December 30th following the filing of this waiver.
4. The undersigned understand that if the assessment work obligation has not yet come due under 30 U.S.C. 28 (for those claims in their first assessment year only); a notice of intent to hold reciting this condition **must** be recorded by the December 30th following the filing of this waiver.
5. The undersigned understand that mill and tunnel sites may also be listed upon this waiver and be waived from payment of the maintenance fee; and that a notice of intent to hold for these sites is required to be recorded by the December 30th immediately following the filing of this waiver.
6. The undersigned understand and acknowledge that pursuant to 43 U.S.C. 1212 and 18 U.S.C. 1001; the filing or recording of a false, fictitious, or fraudulent document with the Bureau of Land Management may result in a fine of up to \$250,000, a prison term not to exceed five years, or both.
7. The mining claims, mill or tunnel sites for which this waiver from payment of the maintenance fees is requested are:

CLAIM OR SITE NAME	BLM RECORDATION SERIAL NUMBER
1. Detrital Mill	AMC 350 579
2. stout # 1	AMC 350 580
3. Stout # 2	AMC 350 581
4.	
5.	
6.	
7.	
8.	
9.	
10.	

The owner(s) (claimants) of the above mining claims and sites are:

Walt Stout
(Owner's Name - Please Print)

(Owner's Signature)

20496 n mooney Dr
(Street or P.O. Box)

white hills az 86445
(City) (State) (Zip Code)

(Owner's Name - Please Print)

(Owner's Signature)

(Street or P.O. Box)

(City) (State) (Zip Code)

(Owner's Name - Please Print)

(Owner's Signature)

(Street or P.O. Box)

(City) (State) (Zip Code)

(Continued on page 2)

RECEIVED
BLM AZ STATE OFFICE
2010 MAY 25 A 9:34
PHOENIX, ARIZONA

ENTERED INTO COMPUTER
MAY 25 2010
PB

NOTICE OF INTENTION TO HOLD MINING CLAIMS/SITES

When Recorded Return Document to:

_____ **Walt Stout** _____
 _____ **Triangle Airpark** _____
 _____ **20496 N. Mooney** _____
 _____ **White Hills Az 86445** _____

RECEIVED
 BLM AZ STATE OFFICE
 2010 MAY 25 A 9:34
 PHOENIX, ARIZONA
 BLM
 Date
 Stamp

Check here if this is a change of address.

Telephone: 702 202 9851

E-mail Address MTCW@Frontier.net.net

I (We) intend to hold the claims(s) and/or site(s) listed below for the calendar year 20___, and I (We) have filed or will file a Notice of Intent to Hold in the county where the claim (s) is located.

Reason for filing a Notice of Intent to Hold instead of an assessment work filing (check one):

- Maintenance fee was paid to maintain claim(s) during this assessment year.
- Mill or tunnel sites.
- Claim(s) was located during the current assessment year.
- BLM has deferred assessment work (attach copy of decision granting deferment, or pending petition for deferment including date petition was filed.)

Line No.	AMC NUMBER	CLAIM/SITE NAME	COUNTY RECORDER DATA (If available)	TWP	RNG	SEC
1	350579	DeTriTal Mill		27N	21W	24
2						
3						
4						
5						
6						
7						
8						
9						
10						

ENTERED INTO COMPUTER
 MAY 26 2010 PB

NOTICE OF INTENTION TO HOLD MINING CLAIMS/SITES
page 2

BLM
Date
Stamp

RECEIVED
BLM AZ STATE OFFICE
2010 MAY 25 A 9:35
PHOENIX, ARIZONA

- 1. State of Arizona, County of MOHAVE
- 2. I (Name) WALT STOUT
- 3. Reside at (Address) 20496 N. Mooney Dr

City White Hills County Mohave State AZ Zip 86445 being duly sworn, depose and say that I am a citizen of the United States, more than eighteen years of age, that all of the facts set forth in this notice, subject to the provisions and penalties of 18 U.S.C. 1001 pertaining to the filing of false, fictitious, or fraudulent statements with the United States, are true and correct according to the best of my knowledge, information and belief.

- 4. Owner's name and address (if not shown in Items 1-3 above). _____

Above

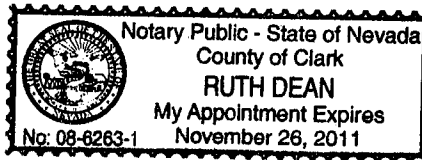
- 5. Dated: 05/20/10 Signature: [Signature]

Bureau of Land Management
Arizona State Office

No. of Claims: 1 x \$10 = 10.00
 Check No: 1076 Init. YMC
 Receipt No.: 2140753
 For BLM Use Only

sworn before me this 21st Day of May, 2010

Ruth Dean



When Recorded Return Document to:

Walt Stout
Triangle Airpark
20496 N. Mooney
White Hills Az 86445

Check here is this is a change of address.

Telephone: 702 202 9857

E-mail address: MTCW@Frontier.net

AFFIDAVIT OF PERFORMANCE OF ANNUAL WORK

1. State of Arizona, County of Mohave ss:

2. I (Name) Walt Stout

3. Reside at (A) Triangle Airpark
20496 N. Mooney
White Hills Az 86445

City White Hills County Mohave

RECEIVED
BLM AZ STATE OFFICE
2010 MAY 25 A 9:34
PHOENIX, ARIZONA
BLM
Date
Stamp

State AZ Zip 86445 being duly sworn, depose and say that I am a citizen of the United States, more than eighteen years of age, and that all of the facts set forth in this affidavit, subject to the provisions and penalties of 18 U.S.C. 1001 pertaining to the filing of false, fictitious, or fraudulent statements with the United States, are true and correct according to the best of my knowledge, information and belief.

4. Owner's name and address (If not shown in Items 1-3 above).
SAME

5. That I am personally acquainted with the mining claim(s). The work and improvements were made by and at the expense of the owner(s) of said claim(s). Said contiguous group of claims, listed on this document, are situated in the

Unkown (optional) Mining District; Mohave County, Arizona.

Line No.	AMC NUMBER	CLAIM/SITE NAME	COUNTY RECORDER DATA (If available)	TWP	RNG	SEC
1	350580	STOUT #1	-	27N	21W	24
2	350581	STOUT #2	-	27N	21W	24
3						
4						
5						
6						

ENTERED INTO COMPUTER
MAY 26 2010 PB

BLM
Date
Stamp

2010 MAY 25 A 9:34
PHOENIX, ARIZONA

RECEIVED
BLM AZ STATE OFFICE

7						
8						
9						
10						

6. That between the dates starting at 12 o'clock noon on September 1, 20 09 and ending at 12 o'clock noon on September 1, 20 10 at least \$ 300- dollars worth of work and improvements were done and performed upon said claim(s) or upon one or more of a contiguous group of claims for the benefit of all, wholly or partly outside of a contiguous group of claims for the benefit of all, not including the location work.

7. That the following persons were employed to perform the work and improvements described herein: _____

WALT STOUT

8. That the work and improvements performed were: Phot Development + Test Holes

Formation Study

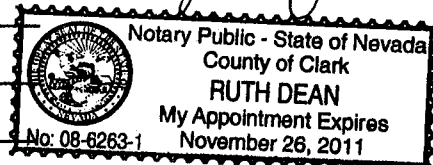
9. Dated: 5/21/10 Signature: Stout

SUBSCRIBED AND SWORN TO before me, a Notary Public, this 21st day of May 20 10

By: Walt Stout

Notary Public Ruth Dean

My Commission Expires 11/26/11



Bureau of Land Management
Arizona State Office

No. of Claims: 2 x \$10 = 20.00
 Check No.: 1076 Init. MC
 Receipt No.: 2140753
 For BLM Use Only

United States Department of the Interior
 Bureau of Land Management
 LANDS/RECREATION & PLANNING
 ONE N CENTRAL AVE
 PHOENIX, AZ 85004 -2203
 Phone:

Receipt

No:

2140753

Transaction #: 2209518		ENTERED INTO COMPUTER
Date of Transaction: 05/25/2010		
CUSTOMER:	WALT STOUT 20496 N MOONEY DR WHITE HILLS, AZ 86445-8719 US	MAY 26 2010 <i>PLS</i>

LINE #	QTY	DESCRIPTION	REMARKS	UNIT PRICE	TOTAL
1	1.00	LOCATABLE MINERALS / MINING CLAIMS-NOT NEW-UNADJUD, ONE AUTH NO. ONLY / MINING CLAIM MONEY RECEIVED CASES: AMC350579/\$30.00	NOT 1 POL 2010/2 WAV	- n/a -	30.00
TOTAL:					\$30.00

PAYMENT INFORMATION					
1	AMOUNT:	30.00	POSTMARKED:	05/22/2010	
	TYPE:	CHECK	RECEIVED:	05/25/2010	
	CHECK NO:	1076			
	NAME:	STOUT, WALT 20496 N MOONEY DR WHITE HILLS AZ 86445-8719 US			

REMARKS

This receipt was generated by the automated BLM Collections and Billing System and is a paper representation of a portion of the official electronic record contained therein.

AMC 350579
35
AMC

FORM APPROVED
OMB NO. 1004-0114
Expires: February 28, 2010

MAINTENANCE FEE WAIVER CERTIFICATION

SEE INSTRUCTIONS ON REVERSE

1. This small miner waiver is filed for the assessment year beginning at noon on September 1, 2009 and ending at noon on September 1, 2010.
2. The undersigned and all related parties owned ten or fewer mining claims, mill, or tunnel sites located and maintained on Federal lands in the United States of America on September 1, 2009.
3. The undersigned have performed the assessment work **required by law** for each mining claim listed **prior to filing this waiver** and understand that by filing this form; an affidavit of assessment work **must** be recorded by the December 30th following the filing of this waiver.
4. The undersigned understand that if the assessment work obligation has not yet come due under 30 U.S.C. 28 (for those claims in their first assessment year only); a notice of intent to hold reciting this condition **must** be recorded by the December 30th following the filing of this waiver.
5. The undersigned understand that mill and tunnel sites may also be listed upon this waiver and be waived from payment of the maintenance fee; and that a notice of intent to hold for these sites is required to be recorded by the December 30th immediately following the filing of this waiver.
6. The undersigned understand and acknowledge that pursuant to 43 U.S.C. 1212 and 18 U.S.C. 1001; the filing or recording of a false, fictitious, or fraudulent document with the Bureau of Land Management may result in a fine of up to \$250,000, a prison term not to exceed five years, or both.
7. The mining claims, mill or tunnel sites for which this waiver from payment of the maintenance fees is requested are:

CLAIM OR SITE NAME	BLM RECORDATION SERIAL NUMBER
1. Detrital Mill	AMC 350 579
2. Stout # 1	AMC 350 580
3. Stout # 2	AMC 350 581
4.	
5.	
6.	
7.	
8.	
9.	
10.	

The owner(s) (claimants) of the above mining claims and sites are:

Walt Stout
(Owner's Name - Please Print)


(Owner's Signature)

20496 N Mooney Dr
(Street or P.O. Box)

White Hills AZ 86445
(City) (State) (Zip Code)

(Owner's Name - Please Print)

(Owner's Signature)

(Street or P.O. Box)

(City) (State) (Zip Code)

(Owner's Name - Please Print)

(Owner's Signature)

(Street or P.O. Box)

(City) (State) (Zip Code)

RECEIVED
BLM AZ STATE OFFICE
2009 MAY 11 A 8:30
PHOENIX, ARIZONA

Return Document to:

For BLM Use Only

BLM Form 1000-1 (Rev. 1-1-07)

Walt Stout
Triangle Airpark
20496 N. Mooney
White Hills Az 86445

1 X 10.00 = 10.00
1918043 839

Telephone # (702)-202-9851

CHECK ONE

AFFIDAVIT OF PERFORMANCE OF ANNUAL WORK

Also fill in ITEMS 1 through 9 and the reverse side of this document.

NOTICE OF INTENTION TO HOLD

I intend to hold the claim(s) /site(s) listed on the reverse side of this document for the calendar year 19 2009 Also fill in ITEMS 1 through 4 and ITEM 9.

NOTICES OF INTENTION TO HOLD ARE FOR MILL SITES AND TUNNEL SITES OR FOR MINING CLAIMS WHEN ASSESSMENT WORK HAS NOT BEEN DONE, REGARDLESS OF WHETHER THE ANNUAL ASSESSMENT HAS BEEN SUSPENDED, DEFERRED, OR NOT YET ACCRUED. THE FILING OF A NOTICE OF INTENTION TO HOLD SHALL NOT RELIEVE THE OWNER OF COMPLYING WITH FEDERAL AND STATE LAWS PERTAINING TO THE PERFORMANCE OF ANNUAL ASSESSMENT WORK. NOTICES OF INTENTION TO HOLD FOR MILL SITES OR TUNNEL SITES NEED NOT BE COUNTY RECORDED. FOR MINING CLAIMS THE FORM FILED WITH BLM MUST BE IDENTICAL TO THE ONE THAT WAS OR WILL BE FILED WITH THE COUNTY.

Evidence of Annual Assessment Work or a Notice of Intention to Hold must be filed each calendar year following the calendar year in which the Claim/site was located.

ALL CLAIMS LISTED ON A SINGLE AFFIDAVIT MUST BE CONTIGUOUS.

1. State of Arizona, County of MoHAVE SS:
2. I, (Name) WALT STOUT
3. Reside at (Address) 20496 N Mooney, State AZ, Zip 86445
City White Hills, County MoHAVE

being duly sworn, deposes and says that he/she is a citizen of the United States, more than eighteen years of age, that all of the facts set forth in this affidavit/notice, subject to the provisions and penalties of 18 USC 1001 pertaining to the filing of false, fictitious, or fraudulent statements with the United States, are true and correct according to the best of my knowledge, information and belief.

4. Owner's Name and Address (If not shown in items 1-3 above) CHECK HERE IF THIS IS A CHANGE OF ADDRESS

5. That I am personally acquainted with the mining claim(s). The work and improvements were made by and at the expense of the owner(s) of said claim(s). Said contiguous group of claims, listed on the reverse side of this document, are situated in the _____ Mining District, _____ County, Arizona

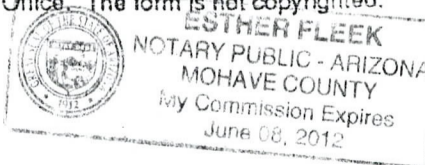
6. That between the dates starting at 12 o'clock noon on September 1, 19____ and ending at 12 o'clock noon on September 1, 19____ at least \$_____ dollars worth of work and improvements were done and performed upon said claim(s) or upon one or more of a contiguous group of claims for the benefit of all, or wholly or partly outside of a contiguous group of claims for the benefit of all, not including the location work.

7. That the following persons were employed to perform the work and improvements described herein: _____

8. That the work and improvements performed were: _____

9. Dated 05/07/09, Signature [Signature]
 SUBSCRIBED AND SWORN TO before me, a Notary Public, this 7 day of July, 19____
 by Walt Stout
 Notary Public [Signature]
 MY COMMISSION EXPIRES 6-8-2012

This form is for the purpose of complying with the laws of the United States Department of the Interior, Bureau of Land Management and the State of Arizona pertaining to assessment work and/or a notice of intention to hold. 30 USC 28, 43 CFR 3833.2, ARS 27-208. Subject to Paperwork Reduction Act and Privacy Act statements available at the BLM AZ State Office. The form is not copyrighted. It may be reproduced without restriction.



For BLM Use Only

RECEIVED
 BLM AZ STATE OFFICE
 PHOENIX, ARIZONA
 009 MAY 11 A 8:39

If the claims/sites have consecutive BLM #'s and are in the same Township, Range and Section(s) they may be listed as follows:

SAMPLE 1-10 A MC 19640-49 Dkt/Pg # 1025/1-10 (or) 4N 20W 36
 RECORDING # 9106173-82

CLAIM/SITE NAME	SERIAL NUMBER	Dkt/Pg or Recording # of ORIGINAL LOCATION NOTICEI	TWN SHP	RNG	SEC(S)
1. <i>De Tri Tot Mill</i>	A MC 350 579	9805122	27N	21W	24
2.	A MC				
3.	A MC				
4.	A MC				
5.	A MC				
6.	A MC				
7.	A MC				
8.	A MC				
9.	A MC				
10.	A MC				
11.	A MC				
12.	A MC				
13.	A MC				
14.	A MC				
15.	A MC				
16.	A MC				
17.	A MC				
18.	A MC				
19.	A MC				
20.	A MC				
21.	A MC				
22.	A MC				
23.	A MC				
24.	A MC				
25.	A MC				
26.	A MC				
27.	A MC				
28.	A MC				
29.	A MC				
30.	A MC				

FILE WITH: Bureau of Land Management, 3707 North 7th Street, P. O. Box 16563, Phoenix, Arizona 85011 and the respective county recorder, ON OR BEFORE DECEMBER 30th (NOT THE 31st). BLM REQUIRES A \$5.00 NONREFUNDABLE SERVICE CHARGE FOR EACH MINING CLAIM, MILL SITE OR TUNNEL SITE. ANNUAL FILINGS THAT ARE NOT ACCOMPANIED BY PROPER SERVICE CHARGES WILL BE RETURNED WITHOUT FURTHER ACTION BY BLM.

When Recorded Return Document to:

Walt Stout
Triangle Airpark
20496 N. Mooney
White Hills Az 86445

Check here is this is a change of address.

Telephone: 702 202 9851

E-mail address: MTCW@Frontier.net.net


AFFIDAVIT OF PERFORMANCE OF ANNUAL WORK

1. State of Arizona, County of MOHAVE ss:

2. I (Name) Walt Stout

3. Reside at (Address) Triangle Airpark
20496 N. Mooney
White Hills Az 86445

City White Hills County MOHAVE



State AZ Zip 86445 being duly sworn, depose and say that I am a citizen of the United States, more than eighteen years of age, and that all of the facts set forth in this affidavit, subject to the provisions and penalties of 18 U.S.C. 1001 pertaining to the filing of false, fictitious, or fraudulent statements with the United States, are true and correct according to the best of my knowledge, information and belief.

4. Owner's name and address (If not shown in Items 1-3 above). Same

5. That I am personally acquainted with the mining claim(s). The work and improvements were made by and at the expense of the owner(s) of said claim(s). Said contiguous group of claims, listed on this document, are situated in the

UAKawell (optional) Mining District; MOHAVE County, Arizona.

Line No.	AMC NUMBER	CLAIM/SITE NAME	COUNTY RECORDER DATA (if available)	TWP	RNG	SEC
1	350 580	STOUT #1		27N	21W	24
2	350 581	STOUT #2		27N	21W	24
3						
4						
5						
6						

AFFIDAVIT OF PERFORMANCE OF ANNUAL WORK – page 2

BLM
Date
Stamp

7						
8						
9						
10						

6. That between the dates starting at 12 o'clock noon on September 1, 2008 and ending at 12 o'clock noon on September 1, 2009 at least \$ -300- dollars worth of work and improvements were done and performed upon said claim(s) or upon one or more of a contiguous group of claims for the benefit of all, wholly or partly outside of a contiguous group of claims for the benefit of all, not including the location work.

7. That the following persons were employed to perform the work and improvements described herein: _____

WALT STOUT

8. That the work and improvements performed were: Samples Prep Layout

9. Dated: 050709 Signature: [Signature]

SUBSCRIBED AND SWORN TO before me, a Notary Public, this 7 day of May 2009

By: WALTER STOUT

Notary Public [Signature]

My Commission Expires 6-8-2012

Bureau of Land Management
Arizona State Office
www.az.blm.gov



ESTHER FLEECK
NOTARY PUBLIC - ARIZONA
MOHAVE COUNTY
My Commission Expires
June 08, 2012

No. of Claims: 3 x \$10 = 30.00
Check No.: 1021 Init. SP28
Receipt No.: 1918643
For BLM Use Only

Form: MCF108
Revised Jan. 2006
Page 2 of 2

Return Document to:

For BLM Use Only

BLM AZ STATE OFFICE

Walt Stout
Triangle Airpark
20496 N. Mooney
White Hills Az 86445

2 x 10 = 20.00
1918043 88-2

Telephone # (702)-202-9851

MTCW@Frontier.net

CHECK ONE



AFFIDAVIT OF PERFORMANCE OF ANNUAL WORK

Also fill in ITEMS 1 through 9 and the reverse side of this document.



NOTICE OF INTENTION TO HOLD

I intend to hold the claim(s) /site(s) listed on the reverse side of this document for the calendar year 2010 Also fill in ITEMS 1 through 4 and ITEM 9.

NOTICES OF INTENTION TO HOLD ARE FOR MILL SITES AND TUNNEL SITES OR FOR MINING CLAIMS WHEN ASSESSMENT WORK HAS NOT BEEN DONE, REGARDLESS OF WHETHER THE ANNUAL ASSESSMENT HAS BEEN SUSPENDED, DEFERRED, OR NOT YET ACCRUED. THE FILING OF A NOTICE OF INTENTION TO HOLD SHALL NOT RELIEVE THE OWNER OF COMPLYING WITH FEDERAL AND STATE LAWS PERTAINING TO THE PERFORMANCE OF ANNUAL ASSESSMENT WORK. NOTICES OF INTENTION TO HOLD FOR MILL SITES OR TUNNEL SITES NEED NOT BE COUNTY RECORDED. FOR MINING CLAIMS THE FORM FILED WITH BLM MUST BE IDENTICAL TO THE ONE THAT WAS OR WILL BE FILED WITH THE COUNTY.

Evidence of Annual Assessment Work or a Notice of Intention to Hold must be filed each calendar year following the calendar year in which the Claim/site was located.

ALL CLAIMS LISTED ON A SINGLE AFFIDAVIT MUST BE CONTIGUOUS.

- 1. State of Arizona, County of MOHAVE ss:
- 2. I, (Name) WALT STOUT
- 3. Reside at (Address) 20496 N Mooney
City White Hills County Mohave State AZ Zip 86445

being duly sworn, deposes and says that he/she is a citizen of the United States, more than eighteen years of age, that all of the facts set forth in this affidavit/notice, subject to the provisions and penalties of 18 USC 1001 pertaining to the filing of false, fictitious, or fraudulent statements with the United States, are true and correct according to the best of my knowledge, information and belief.

- 4. Owner's Name and Address (If not shown in items 1-3 above) CHECK HERE IF THIS IS A CHANGE OF ADDRESS
SAME

5. That I am personally acquainted with the mining claim(s). The work and improvements were made by and at the expense of the owner(s) of said claim(s). Said contiguous group of claims, listed on the reverse side of this document, are situated in the Wagon Mining District, Mohave County, Arizona

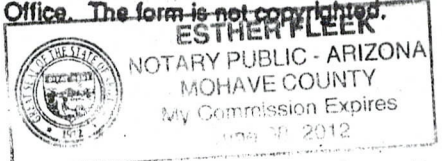
6. That between the dates starting at 12 o'clock noon on September 1, 2008 and ending at 12 o'clock noon on September 1, 2009 at least \$ 300 dollars worth of work and improvements were done and performed upon said claim(s) or upon one or more of a contiguous group of claims for the benefit of all, or wholly or partly outside of a contiguous group of claims for the benefit of all, not including the location work.

7. That the following persons were employed to perform the work and improvements described herein: WALT STOUT

8. That the work and improvements performed were: lay out - samples - prep

9. Dated 05/27/09 Signature [Signature]
SUBSCRIBED AND SWORN TO before me, a Notary Public, this 7 day of July 19 2009
by WALT STOUT
Notary Public [Signature]
MY COMMISSION EXPIRES 6-8-2012

This form is for the purpose of complying with the laws of the United States Department of the Interior, Bureau of Land Management and the State of Arizona pertaining to assessment work and/or a notice of intention to hold. 30 USC 28, 43 CFR 3833.2, ARS 27-208. Subject to Paperwork Reduction Act and Privacy Act statements available at the BLM AZ State Office. The form is not copyrighted. It may be reproduced without restriction.



For BLM Use Only

RECEIVED
BLM AZ STATE OFFICE
PHOENIX, ARIZONA
MAY 11 A 8:39

If the claims/sites have consecutive BLM #'s and are in the same Township, Range and Section(s) they may be listed as follows:

SAMPLE 1-10 A MC 19640-49 Dkt/Pg # 1025/1-10 (or) 4N 20W 36
 RECORDING # 9106173-82

CLAIM/SITE NAME	SERIAL NUMBER	Dkt/Pg or Recording # of ORIGINAL LOCATION NOTICEI	TWN SHP	RNG	SEC(S)
1. <u>STOUT # 1</u>	<u>A MC 350 580</u>	<u>98057122</u>	<u>27N</u>	<u>21W</u>	<u>24</u>
2.	<u>A MC</u>	<u></u>	<u></u>	<u></u>	<u></u>
3. <u>STOUT # 2</u>	<u>A MC 350 581</u>	<u>98057123</u>	<u>27N</u>	<u>21W</u>	<u>24</u>
4.	<u>A MC</u>	<u></u>	<u></u>	<u></u>	<u></u>
5.	<u>A MC</u>	<u></u>	<u></u>	<u></u>	<u></u>
6.	<u>A MC</u>	<u></u>	<u></u>	<u></u>	<u></u>
7.	<u>A MC</u>	<u></u>	<u></u>	<u></u>	<u></u>
8.	<u>A MC</u>	<u></u>	<u></u>	<u></u>	<u></u>
9.	<u>A MC</u>	<u></u>	<u></u>	<u></u>	<u></u>
10.	<u>A MC</u>	<u></u>	<u></u>	<u></u>	<u></u>
11.	<u>A MC</u>	<u></u>	<u></u>	<u></u>	<u></u>
12.	<u>A MC</u>	<u></u>	<u></u>	<u></u>	<u></u>
13.	<u>A MC</u>	<u></u>	<u></u>	<u></u>	<u></u>
14.	<u>A MC</u>	<u></u>	<u></u>	<u></u>	<u></u>
15.	<u>A MC</u>	<u></u>	<u></u>	<u></u>	<u></u>
16.	<u>A MC</u>	<u></u>	<u></u>	<u></u>	<u></u>
17.	<u>A MC</u>	<u></u>	<u></u>	<u></u>	<u></u>
18.	<u>A MC</u>	<u></u>	<u></u>	<u></u>	<u></u>
19.	<u>A MC</u>	<u></u>	<u></u>	<u></u>	<u></u>
20.	<u>A MC</u>	<u></u>	<u></u>	<u></u>	<u></u>
21.	<u>A MC</u>	<u></u>	<u></u>	<u></u>	<u></u>
22.	<u>A MC</u>	<u></u>	<u></u>	<u></u>	<u></u>
23.	<u>A MC</u>	<u></u>	<u></u>	<u></u>	<u></u>
24.	<u>A MC</u>	<u></u>	<u></u>	<u></u>	<u></u>
25.	<u>A MC</u>	<u></u>	<u></u>	<u></u>	<u></u>
26.	<u>A MC</u>	<u></u>	<u></u>	<u></u>	<u></u>
27.	<u>A MC</u>	<u></u>	<u></u>	<u></u>	<u></u>
28.	<u>A MC</u>	<u></u>	<u></u>	<u></u>	<u></u>
29.	<u>A MC</u>	<u></u>	<u></u>	<u></u>	<u></u>
30.	<u>A MC</u>	<u></u>	<u></u>	<u></u>	<u></u>

FILE WITH: Bureau of Land Management, 3707 North 7th Street, P. O. Box 16563, Phoenix, Arizona 85011 and the respective county recorder, ON OR BEFORE DECEMBER 30th (NOT THE 31st). BLM REQUIRES A \$5.00 NONREFUNDABLE SERVICE CHARGE FOR EACH MINING CLAIM, MILL SITE OR TUNNEL SITE. ANNUAL FILINGS THAT ARE NOT ACCOMPANIED BY PROPER SERVICE CHARGES WILL BE RETURNED WITHOUT FURTHER ACTION BY BLM.

United States Department of the Interior
Bureau of Land Management
 BUSINESS & SUPPORT SVCS DIV
 ONE N CENTRAL AVE SUITE 800
 PHOENIX, AZ 85004 -4427
 Phone: (602) 417-9200

Receipt

No: 1918643

Transaction #: 1981387	
Date of Transaction: 05/11/2009	
CUSTOMER:	WALT STOUT 20496 N MOONEY DR WHITE HILLS, AZ 86445-8719 US

LINE #	QTY	DESCRIPTION	REMARKS	UNIT PRICE	TOTAL
1	1.00	LOCATABLE MINERALS / MINING CLAIMS- NOT NEW-UNADJUD, ONE AUTH NO. ONLY / MINING CLAIM MONEY RECEIVED CASES: AMC350580/\$30.00	POL/NOI/WAIVER	- n/a -	30.00
TOTAL:					\$30.00

PAYMENT INFORMATION					
1	AMOUNT:	30.00	POSTMARKED:	05/07/2009	
	TYPE:	CHECK	RECEIVED:	05/11/2009	
	CHECK NO:	1021			
	NAME:	STOUT, WALT 20496 N MOONEY DR WHITE HILLS AZ 86445-8719 US			

REMARKS

This receipt was generated by the automated BLM Collections and Billing System and is a paper representation of a portion of the official electronic record contained therein.

Return Document to:

For BLM Use Only

Walt Stout
Triangle Airpark
20496 N. Mooney
White Hills Az 86445

Empty box for BLM use only.

Telephone # ()-

CHECK ONE

AFFIDAVIT OF PERFORMANCE OF ANNUAL WORK

Also fill in ITEMS 1 through 9 and the reverse side of this document.

NOTICE OF INTENTION TO HOLD

I intend to hold the claim(s) /site(s) listed on the reverse side of this document for the calendar year 192009 Also fill in ITEMS 1 through 4 and ITEM 9.

NOTICES OF INTENTION TO HOLD ARE FOR MILL SITES AND TUNNEL SITES OR FOR MINING CLAIMS WHEN ASSESSMENT WORK HAS NOT BEEN DONE, REGARDLESS OF WHETHER THE ANNUAL ASSESSMENT HAS BEEN SUSPENDED, DEFERRED, OR NOT YET ACCRUED. THE FILING OF A NOTICE OF INTENTION TO HOLD SHALL NOT RELIEVE THE OWNER OF COMPLYING WITH FEDERAL AND STATE LAWS PERTAINING TO THE PERFORMANCE OF ANNUAL ASSESSMENT WORK. NOTICES OF INTENTION TO HOLD FOR MILL SITES OR TUNNEL SITES NEED NOT BE COUNTY RECORDED. FOR MINING CLAIMS THE FORM FILED WITH BLM MUST BE IDENTICAL TO THE ONE THAT WAS OR WILL BE FILED WITH THE COUNTY.

Evidence of Annual Assessment Work or a Notice of Intention to Hold must be filed each calendar year following the calendar year in which the Claim/site was located.

ALL CLAIMS LISTED ON A SINGLE AFFIDAVIT MUST BE CONTIGUOUS.

- 1. State of Arizona, County of MOHAVE SS:
- 2. I, (Name) WALT STOUT
- 3. Reside at (Address) 20496 N Mooney
City White Hills, County Mohave, State AZ, Zip 86445

being duly sworn, deposes and says that he/she is a citizen of the United States, more than eighteen years of age, that all of the facts set forth in this affidavit/notice, subject to the provisions and penalties of 18 USC 1001 pertaining to the filing of false, fictitious, or fraudulent statements with the United States, are true and correct according to the best of my knowledge, information and belief.

- 4. Owner's Name and Address (if not shown in items 1-3 above) CHECK HERE IF THIS IS A CHANGE OF ADDRESS

SAME

- 5. That I am personally acquainted with the mining claim(s). The work and improvements were made by and at the expense of the owner(s) of said claim(s). Said contiguous group of claims, listed on the reverse side of this document, are situated in the _____ Mining District, _____ County, Arizona

- 6. That between the dates starting at 12 o'clock noon on September 1, 19____ and ending at 12 o'clock noon on September 1, 19____ at least \$ _____ dollars worth of work and improvements were done and performed upon said claim(s) or upon one or more of a contiguous group of claims for the benefit of all, or wholly or partly outside of a contiguous group of claims for the benefit of all, not including the location work.

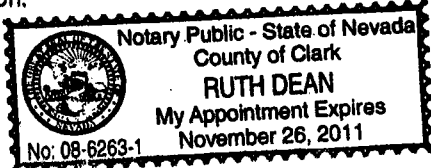
- 7. That the following persons were employed to perform the work and improvements described herein: _____

- 8. That the work and improvements performed were: _____

9. Dated May 15, 2008 Signature [Signature]
 SUBSCRIBED AND SWORN TO before me, a Notary Public, this 15 day of May 2008
 by Ruth Dean
 Notary Public County of Clark State of Nevada
 MY COMMISSION EXPIRES 11/26/11

For BLM Use Only
 RECEIVED
 AZ STATE OFFICE
 PHOENIX, ARIZONA
 MAY 21 A 7:36

This form is for the purpose of complying with the laws of the United States Department of the Interior, Bureau of Land Management and the State of Arizona pertaining to assessment work and/or a notice of intention to hold. 30 USC 28, 43 CFR 3833.2, ARS 27-208. Subject to Paperwork Reduction Act and Privacy Act statements available at the BLM AZ State Office. The form is not copyrighted. It may be reproduced without restriction.



If the claims/sites have consecutive BLM #'s and are in the same Township, Range and Section(s) they may be listed as follows:

SAMPLE 1-10 A MC 19640-49 Dkt/Pg # 1025/1-10 (or) 4N 20W 36
 RECORDING # 9106173-82

CLAIM/SITE NAME	SERIAL NUMBER	Dkt/Pg or Recording # of ORIGINAL LOCATION NOTICE!	TWN SHP	RNG	SEC(S)
1. <i>De Tribal Mill</i>	A MC 350579	9805122	27N	21W	24
2.	A MC				
3.	A MC				
4.	A MC				
5.	A MC				
6.	A MC				
7.	A MC				
8.	A MC				
9.	A MC				
10.	A MC				
11.	A MC				
12.	A MC				
13.	A MC				
14.	A MC				
15.	A MC				
16.	A MC				
17.	A MC				
18.	A MC				
19.	A MC				
20.	A MC				
21.	A MC				
22.	A MC				
23.	A MC				
24.	A MC				
25.	A MC				
26.	A MC				
27.	A MC				
28.	A MC				
29.	A MC				
30.	A MC				

RECEIVED
 BLM, AL STATE OFFICE
 2008 MAY 21 A 1:30
 PHOENIX ARIZONA

FILE WITH: Bureau of Land Management, 3707 North 7th Street, P. O. Box 16563, Phoenix, Arizona 85011 and the respective county recorder, ON OR BEFORE DECEMBER 30th (NOT THE 31st). BLM REQUIRES A \$5.00 NONREFUNDABLE SERVICE CHARGE FOR EACH MINING CLAIM, MILL SITE OR TUNNEL SITE. ANNUAL FILINGS THAT ARE NOT ACCOMPANIED BY PROPER SERVICE CHARGES WILL BE RETURNED WITHOUT FURTHER ACTION BY BLM.

Return Document to:

For BLM Use Only

Walt Stout
Triangle Airpark
20496 N. Mooney
White Hills Az 86445

Empty box for BLM use only.

Telephone # (702) 202 9851

CHECK ONE

AFFIDAVIT OF PERFORMANCE OF ANNUAL WORK

Also fill in ITEMS 1 through 9 and the reverse side of this document.

NOTICE OF INTENTION TO HOLD

I intend to hold the claim(s) /site(s) listed on the reverse side of this document for the calendar year 19___. Also fill in ITEMS 1 through 4 and ITEM 9.

NOTICES OF INTENTION TO HOLD ARE FOR MILL SITES AND TUNNEL SITES OR FOR MINING CLAIMS WHEN ASSESSMENT WORK HAS NOT BEEN DONE, REGARDLESS OF WHETHER THE ANNUAL ASSESSMENT HAS BEEN SUSPENDED, DEFERRED, OR NOT YET ACCRUED. THE FILING OF A NOTICE OF INTENTION TO HOLD SHALL NOT RELIEVE THE OWNER OF COMPLYING WITH FEDERAL AND STATE LAWS PERTAINING TO THE PERFORMANCE OF ANNUAL ASSESSMENT WORK. NOTICES OF INTENTION TO HOLD FOR MILL SITES OR TUNNEL SITES NEED NOT BE COUNTY RECORDED. FOR MINING CLAIMS THE FORM FILED WITH BLM MUST BE IDENTICAL TO THE ONE THAT WAS OR WILL BE FILED WITH THE COUNTY.

Evidence of Annual Assessment Work or a Notice of Intention to Hold must be filed each calendar year following the calendar year in which the Claim/site was located.

ALL CLAIMS LISTED ON A SINGLE AFFIDAVIT MUST BE CONTIGUOUS.

- 1. State of Arizona, County of MoHAVE SS:
- 2. I, (Name) WALT STOUT
- 3. Reside at (Address) 20496 N MOONEY, State AZ, Zip 86445
City White Hill, County MoHave

being duly sworn, deposes and says that he/she is a citizen of the United States, more than eighteen years of age, that all of the facts set forth in this affidavit/notice, subject to the provisions and penalties of 18 USC 1001 pertaining to the filing of false, fictitious, or fraudulent statements with the United States, are true and correct according to the best of my knowledge, information and belief.

4. Owner's Name and Address (if not shown in items 1-3 above) CHECK HERE IF THIS IS A CHANGE OF ADDRESS

SAME

5. That I am personally acquainted with the mining claim(s). The work and improvements were made by and at the expense of the owner(s) of said claim(s). Said contiguous group of claims, listed on the reverse side of this document, are situated in the UNKNOW Mining District, MoHave County, Arizona

6. That between the dates starting at 12 o'clock noon on September 1, 19 2007 and ending at 12 o'clock noon on September 1, 19 2008 at least \$ -300- dollars worth of work and improvements were done and performed upon said claim(s) or upon one or more of a contiguous group of claims for the benefit of all, or wholly or partly outside of a contiguous group of claims for the benefit of all, not including the location work.

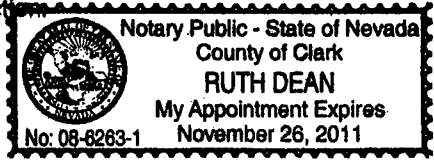
7. That the following persons were employed to perform the work and improvements described herein: WALT STOUT

8. That the work and improvements performed were: Prep Work - Samples - Drainage Work

9. Dated May 15, 2008, Signature [Signature]
SUBSCRIBED AND SWORN TO before me, a Notary Public, this 15th day of May, 2008
by Ruth Dean
Notary Public Clark County State of Nevada
MY COMMISSION EXPIRES 11/26/11

For BLM Use Only
RECEIVED
BLM AZ STATE OFFICE
DENIX, ARIZONA
MAY 21 A 7:36

This form is for the purpose of complying with the laws of the United States Department of the Interior, Bureau of Land Management and the State of Arizona pertaining to assessment work and/or a notice of intention to hold. 30 USC 28, 43 CFR 3833.2, ARS 27-208. Subject to Paperwork Reduction Act and Privacy Act statements available at the BLM AZ State Office. The form is not copyrighted. It may be reproduced without restriction.





If the claims/sites have consecutive BLM #'s and are in the same Township, Range and Section(s) they may be listed as follows:

SAMPLE 1-10 A MC 19640-49 Dkt/Pg # 1025/1-10 (or) 4N 20W 36
 RECORDING # 9106173-82

CLAIM/SITE NAME	SERIAL NUMBER	Dkt/Pg or Recording # of ORIGINAL LOCATION NOTICEI	TWN SHP	RNG	SEC(S)
1. <u>STout #1</u>	<u>A MC 350580</u>	<u>98057122</u>	<u>27N</u>	<u>21W</u>	<u>24</u>
2.	A MC				
3. <u>STout #2</u>	<u>A MC 350581</u>	<u>98057123</u>	<u>27N</u>	<u>21W</u>	<u>24</u>
4.	A MC				
5.	A MC				
6.	A MC				
7.	A MC				
8.	A MC				
9.	A MC				
10.	A MC				
11.	A MC				
12.	A MC				
13.	A MC				
14.	A MC				
15.	A MC				
16.	A MC				
17.	A MC				
18.	A MC				
19.	A MC				
20.	A MC				
21.	A MC				
22.	A MC				
23.	A MC				
24.	A MC				
25.	A MC				
26.	A MC				
27.	A MC				
28.	A MC				
29.	A MC				
30.	A MC				

RECEIVED
 BLM, AZ STATE OFFICE
 2000 MAY 21 A 3:36
 PHOENIX, ARIZONA

FILE WITH: Bureau of Land Management, 3707 North 7th Street, P. O. Box 16563, Phoenix, Arizona 85011 and the respective county recorder, ON OR BEFORE DECEMBER 30th (NOT THE 31st). BLM REQUIRES A \$5.00 NONREFUNDABLE SERVICE CHARGE FOR EACH MINING CLAIM, MILL SITE OR TUNNEL SITE. ANNUAL FILINGS THAT ARE NOT ACCOMPANIED BY PROPER SERVICE CHARGES WILL BE RETURNED WITHOUT FURTHER ACTION BY BLM.

United States Department of the Interior

Bureau of Land Management

BUSINESS & SUPPORT SVCS DIV

ONE N CENTRAL AVE SUITE 800

PHOENIX, AZ 85004 -4427

Phone: (602) 417-9200

Receipt

No:

1711930

Transaction #: 1768391	
Date of Transaction: 05/23/2008	
CUSTOMER:	WALT STOUT 20496 N MOONEY KINGMAN,AZ 86445

LINE #	QTY	DESCRIPTION	REMARKS	UNIT PRICE	TOTAL
1	1.00	LOCATABLE MINERALS / MINING CLAIMS-NOT NEW-UNADJUD,ONE AUTH NO. ONLY / MINING CLAIM MONEY RECEIVED (455) CASES: AMC350579/\$30.00	POL/WAIVER	- n/a -	30.00
TOTAL:					\$30.00

PAYMENT INFORMATION					
1	AMOUNT:	\$30.00	POSTMARKED:	N/A	
	TYPE:	CHECK	RECEIVED:	05/23/2008	
	CHECK NO:	3681			
	NAME:	STOUT, WALT 306 W. ST. LOUIS LAS VEGAS NV 89102			

REMARKS

This receipt was generated by the automated BLM Collections and Billing System and is a paper representation of a portion of the official electronic record contained therein.

UNITED STATES
DEPARTMENT OF THE INTERIOR
BUREAU OF LAND MANAGEMENT

AMC 350579 (48)
FORM APPROVED
OMB NO. 1004-0114
Expires: March 31, 1997

MAINTENANCE FEE PAYMENT WAIVER CERTIFICATION

This small miner waiver is filed to hold the claims/sites listed below for the assessment year beginning at noon on the first September 1 following the official filing of this form with BLM.

The undersigned owner(s) of the mining claims/sites listed below hereby certify under penalty of 18 U.S.C. 1001 and 43 U.S.C. 1212 that:

I/We control, or will control, ten or fewer mining claims/sites located and maintained on Federal land in the United States of America on the August 31 that is one day before the beginning of the assessment year indicated in line one above.

I/We have/will performed/perform assessment work upon the claims listed below for the current assessment year as of the August 31 indicated in line three above. This work meets the requirements of the General Mining Law of 1872, as amended; the Act of August 10, 1993; and the regulations at 43 CFR 3833 and 3850. Such work will be described on our affidavit of labor.

ENTERED INTO COMPUTER

8/2/08 JJJ

The mining claims and sites for which the above waiver from payment of the maintenance fees is made are:

CLAIM NAME	BLM RECORDATION SERIAL NUMBER
1. Detrital Mill	AMC 350 579
2. STOUT #1	AMC 350 580
3. STOUT #2	AMC 350 581
4.	
5.	
6.	
7.	
8.	
9.	
10.	

RECEIVED
B.L.M. AZ STATE OFFICE
PHOENIX, ARIZONA
2008 MAY 21 A 7:36

All owner(s) of the above mining claims and sites are filing for this waiver.

I/We understand and acknowledge that pursuant to 43 U.S.C. 1212 and 18 U.S.C. 1001, the filing of a false, fictitious, or fraudulent document with the Bureau of Land Management may result in a fine of up to \$10,000, a prison term not to exceed five years, or both.

WALT STOUT
(Owner's Name - Please Print)

W Stout
(Owner's Signature)

20496 N Mooney
(Street or P.O. Box)

White Hills AZ 86445
(City) (State) (Zip Code)

(Owner's Name - Please Print)

(Owner's Signature)

(Street or P.O. Box)

(City)

(State)

(Zip Code)

(Owner's Name - Please Print)

(Owner's Signature)

(Street or P.O. Box)

(City)

(State)

(Zip Code)

(Owner's Name - Please Print)

(Owner's Signature)

(Street or P.O. Box)

(City)

(State)

(Zip Code)

(Continued on reverse)

(Owner's Name - Please Print)	(Owner's Signature)
(Street or P.O. Box)	(City) (State) (Zip Code)
(Owner's Name - Please Print)	(Owner's Signature)
(Street or P.O. Box)	(City) (State) (Zip Code)
(Owner's Name - Please Print)	(Owner's Signature)
(Street or P.O. Box)	(City) (State) (Zip Code)
(Owner's Name - Please Print)	(Owner's Signature)
(Street or P.O. Box)	(City) (State) (Zip Code)

INSTRUCTIONS

1. This certification of waiver from payment of maintenance fees is made under the provisions of the Act of August 10, 1993 (107 Stat. 312 [1993]), and §1744 of Title 43 and §28-28k of Title 30 of the United States Code; and the regulations thereunder (43 CFR 3833 and 3850).
2. This waiver must be filed in advance of the assessment year for which a waiver is sought, but in no event be filed later than the August 31st preceding the assessment year for which the waiver is sought.
3. You must still record your affidavit of assessment work for claims listed and/or Notices of Intention to Hold for any sites listed with the BLM by each December 30th, and the local recording office under State law, as in the past.
4. This waiver must be filed in the BLM State Office where the mining claims are recorded.
5. If the claims and sites are located in more than one State, a separate waiver form must be filed in each State in which they are held. The total number of claims and sites listed on separate waiver forms cannot exceed ten.
6. All claim names and Bureau of Land Management (BLM) serial numbers must be listed for all mining claims and sites for which a waiver is sought.
7. All owners and their addresses must be listed.
8. This waiver form must be signed by all of the owners or their designated agent. If an agent is designated, a statement appointing the agent must be submitted with this certification, if a designation of agent is not currently on file with the BLM State office where your claims and sites are recorded.
9. Mining claims and sites held by a husband and wife, either jointly or individually, or their children under the age of discretion, shall be counted towards the 10 claim limit. Mining claims and sites held in co-ownership, or by an association of locators, by a partnership, or by a corporation shall be counted towards the 10 claim limit for claimants that have an interest in these entities.
10. Failure to pay the maintenance fee or meet the requirements for waiver from payment of the maintenance fee by any August 31st deadline for the following assessment year shall cause the mining claims and sites to be declared null and void.

NOTICE

The Privacy Act of 1974 and the regulation in 43 CFR 2.48(d) provide that you be furnished the following information in connection with the information required by this certification of exemption from rental fees form.

AUTHORITY: 30 U.S.C. 28-28e; 43 U.S.C. 1201, 1740, and 1744; and the Act of August 10, 1993 (107 Stat. 312); 43 CFR 3833 and 3850.

PRINCIPLE PURPOSE: This information is to be used to verify that the owner(s) of a mining claim has complied with the Act of August 10, 1993 (107 Stat. 312), and is entitled to perform assessment work in lieu of paying the maintenance fee for the mining claims listed on this form.

ROUTINE USE: (1) Adjudication of the claimant(s) certification of waiver from paying the maintenance fee otherwise required by the Act of August 10, 1993 (107 Stat. 312). (2) Disclosure may be made to appropriate Federal agencies when location is made within the agency's geographic area of responsibility. (3) Information from the record and/or the record will be transferred to the appropriate Federal, State, or local agency, or a member of the public in response to a specific request for pertinent information. (4) Information may also be provided to the

BURDEN HOURS STATEMENT

Public reporting burden for this form is estimated to average 5 minutes per response, including time to review instructions, gathering and maintaining data, and completing and reviewing the form. Direct comments regarding this burden estimate, or any other aspect of this form, to the Department of the Interior, Bureau of Land Management, Information Collection Clearance Officer (871), 1849 C Street, N.W., Washington, D.C. 20240; and the Office of Management and Budget, Paperwork Reduction Project (1004-0114), Washington, D.C. 20503.

Department of Justice or in a proceeding before a court or adjudicative body; or to Federal, State, local or foreign agencies when needed for enforcement of civil or criminal codes or applicable regulations concerning title rights upon the public land.

EFFECT OF NOT PROVIDING INFORMATION: Disclosure of this information is required by the Act of August 10, 1993 (107 Stat. 312) and 43 CFR 3833 for those owner(s) wishing to take the small miners waiver allowed under 43 CFR 3833 and 3850. Failure to supply the information required in this form to support the owner(s) certification of waiver from payment of the otherwise required maintenance fees will result in the waiver being disallowed and the mining claims declared null and void by the Bureau of Land Management (BLM).

The Paperwork Reduction Act of 1980 (44 U.S.C. 3501, et seq.) requires us to tell you that:

This information is being collected to allow the BLM to determine if you qualify for a waiver from the payment of \$100 per mining claim maintenance fee established by the Act of August 10, 1993 (107 Stat. 312) and the implementing regulations at 43 CFR 3833 and 3850. A response to this request is required in accordance with the statute (107 Stat. 312) to retain your benefit.

FOR OFFICIAL USE ONLY

RECEIVED
BLM, AZ STATE OFFICE
HOENIX, ARIZONA
MAY 21 A 3:36

United States Department of the Interior
Bureau of Land Management
 BUSINESS & SUPPORT SVCS DIV
 ONE N CENTRAL AVE SUITE 800
 PHOENIX, AZ 85004 -4427
 Phone: (602) 417-9200

Receipt

No: 1514314

Transaction #: 1564864	
Date of Transaction: 06/25/2007	
CUSTOMER:	WALT STOUT TRIANGLE AIRPARK 20496 N MOONEY WHITE HILLS, AZ 86445

AMC 350579

LINE #	QTY	DESCRIPTION	REMARKS	UNIT PRICE	TOTAL
1	1.00	LOCATABLE MINERALS / MINING CLAIMS- NOT NEW-UNADJUD, ONE AUTH NO. ONLY / MINING CLAIM MONEY RECEIVED (455) CASES: AMC350579/\$30.00	NOI 2007/1 POL 2007/2 WAV	- n/a -	30.00
TOTAL:					\$30.00

PAYMENT INFORMATION			
1	AMOUNT:	\$30.00	POSTMARKED: N/A
	TYPE:	CHECK	RECEIVED: 06/25/2007
	CHECK NO:	3611	
	NAME:	STOUT, WALT TRIANGLE AIRPARK 20496 N MOONEY WHITE HILLS AZ 86445	

REMARKS
DID NOT PROVIDE ORIGINAL WAVIER

This receipt was generated by the automated BLM Collections and Billing System and is a paper representation of a portion of the official electronic record contained therein.

UNITED STATES
DEPARTMENT OF THE INTERIOR
BUREAU OF LAND MANAGEMENT

06-20-07
FORM APPROVED
OMB NO. 1004-0114
Expires: March 31, 1997

MAINTENANCE FEE PAYMENT WAIVER CERTIFICATION

This small miner waiver is filed to hold the claims/sites listed below for the assessment year beginning at noon on the first September 1 following the official filing of this form with BLM.

The undersigned owner(s) of the mining claims/sites listed below hereby certify under penalty of 18 U.S.C. 1001 and 43 U.S.C. 1212 that:

I/We control, or will control, ten or fewer mining claims/sites located and maintained on Federal land in the United States of America on the August 31 that is one day before the beginning of the assessment year indicated in line one above.

I/We have/will performed/perform assessment work upon the claims listed below for the current assessment year as of the August 31 indicated in line three above. This work meets the requirements of the General Mining Law of 1872, as amended; the Act of August 10, 1993; and the regulations at 43 CFR 3833 and 3850. Such work will be described on our affidavit of labor.

The mining claims and sites for which the above waiver from payment of the maintenance fees is made are:

CLAIM NAME	BLM RECORDATION SERIAL NUMBER
1. DeTrital Mill	AMC 350 579
2. Stout #1	AMC 350 580
3. STOUT #2	AMC 350 581
4.	
5.	
6.	
7.	
8.	
9.	
10.	

All owner(s) of the above mining claims and sites are filing for this waiver.

I/We understand and acknowledge that pursuant to 43 U.S.C. 1212 and 18 U.S.C. 1001, the filing of a false, fictitious, or fraudulent document with the Bureau of Land Management may result in a fine of up to \$10,000, a prison term not to exceed five years, or both.

WALT STOUT
(Owner's Name - Please Print)

20496 N Mooney Dr
(Street or P.O. Box)

[Signature]
(Owner's Signature)

White Hills
(City)

AZ 86445-8719
(State) (Zip Code)

(Owner's Name - Please Print)

(Street or P.O. Box)

(Owner's Signature)

(City)

(State)

(Zip Code)

(Owner's Name - Please Print)

(Street or P.O. Box)

(Owner's Signature)

(City)

(State)

(Zip Code)

(Owner's Name - Please Print)

(Street or P.O. Box)

(Owner's Signature)

(City)

(State)

(Zip Code)

(Continued on reverse)

(Owner's Name - Please Print)	(Owner's Signature)
(Street or P.O. Box)	(City) (State) (Zip Code)
(Owner's Name - Please Print)	(Owner's Signature)
(Street or P.O. Box)	(City) (State) (Zip Code)
(Owner's Name - Please Print)	(Owner's Signature)
(Street or P.O. Box)	(City) (State) (Zip Code)
(Owner's Name - Please Print)	(Owner's Signature)
(Street or P.O. Box)	(City) (State) (Zip Code)

INSTRUCTIONS

1. This certification of waiver from payment of maintenance fees is made under the provisions of the Act of August 10, 1993 (107 Stat. 312 [1993]), and §1744 of Title 43 and §28-28k of Title 30 of the United States Code; and the regulations thereunder (43 CFR 3833 and 3850).
2. This waiver must be filed in advance of the assessment year for which a waiver is sought, but in no event be filed later than the August 31st preceding the assessment year for which the waiver is sought.
3. You must still record your affidavit of assessment work for claims listed and/or Notices of Intention to Hold for any sites listed with the BLM by each December 30th, and the local recording office under State law, as in the past.
4. This waiver must be filed in the BLM State Office where the mining claims are recorded.
5. If the claims and sites are located in more than one State, a separate waiver form must be filed in each State in which they are held. The total number of claims and sites listed on separate waiver forms cannot exceed ten.
6. All claim names and Bureau of Land Management (BLM) serial numbers must be listed for all mining claims and sites for which a waiver is sought.
7. All owners and their addresses must be listed.
8. This waiver form must be signed by all of the owners or their designated agent. If an agent is designated, a statement appointing the agent, must be submitted with this certification, if a designation of agent is not currently on file with the BLM State office where your claims and sites are recorded.
9. Mining claims and sites held by a husband and wife, either jointly or individually, or their children under the age of discretion, shall be counted towards the 10 claim limit. Mining claims and sites held in co-ownership, or by an association of locators, by a partnership, or by a corporation shall be counted towards the 10 claim limit for claimants that have an interest in these entities.
10. Failure to pay the maintenance fee or meet the requirements for waiver from payment of the maintenance fee by any August 31st deadline for the following assessment year shall cause the mining claims and sites to be declared null and void.

NOTICE

The Privacy Act of 1974 and the regulation in 43 CFR 2.48(d) provide that you be furnished the following information in connection with the information required by this certification of exemption from rental fees form.

AUTHORITY: 30 U.S.C. 28-28e; 43 U.S.C. 1201, 1740, and 1744; and the Act of August 10, 1993 (107 Stat. 312); 43 CFR 3833 and 3850.

PRINCIPLE PURPOSE: This information is to be used to verify that the owner(s) of a mining claim has complied with the Act of August 10, 1993 (107 Stat. 312), and is entitled to perform assessment work in lieu of paying the maintenance fee for the mining claims listed on this form.

ROUTINE USE: (1) Adjudication of the claimant(s) certification of waiver from paying the maintenance fee otherwise required by the Act of August 10, 1993 (107 Stat. 312). (2) Disclosure may be made to appropriate Federal agencies when location is made within the agency's geographic area of responsibility. (3) Information from the record and/or the record will be transferred to the appropriate Federal, State, or local agency, or a member of the public in response to a specific request for pertinent information. (4) Information may also be provided to the

Department of Justice or in a proceeding before a court or adjudicative body; or to Federal, State, local or foreign agencies when needed for enforcement of civil or criminal codes or applicable regulations concerning title rights upon the public land.

EFFECT OF NOT PROVIDING INFORMATION: Disclosure of this information is required by the Act of August 10, 1993 (107 Stat. 312) and 43 CFR 3833 for those owner(s) wishing to take the small miners waiver allowed under 43 CFR 3833 and 3850. Failure to supply the information required in this form to support the owner(s) certification of waiver from payment of the otherwise required maintenance fees will result in the waiver being disallowed and the mining claims declared null and void by the Bureau of Land Management (BLM).

The Paperwork Reduction Act of 1980 (44 U.S.C. 3501, et seq.) requires us to tell you that:

This information is being collected to allow the BLM to determine if you qualify for a waiver from the payment of \$100 per mining claim maintenance fee established by the Act of August 10, 1993 (107 Stat. 312) and the implementing regulations at 43 CFR 3833 and 3850. A response to this request is required in accordance with the statute (107 Stat. 312) to retain your benefit.

BURDEN HOURS STATEMENT

Public reporting burden for this form is estimated to average 5 minutes per response, including time to review instructions, gathering and maintaining data, and completing and reviewing the form. Direct comments regarding this burden estimate, or any other aspect of this form, to the Department of the Interior, Bureau of Land Management, Information Collection Clearance Officer (871), 1849 C Street, N.W., Washington, D.C. 20240; and the Office of Management and Budget, Paperwork Reduction Project (1004-0114), Washington, D.C. 20503.

FOR OFFICIAL USE ONLY

PHOENIX, ARIZONA

2007 JUN 25 P 1:37

RECEIVED B.L.M. AZ STATE OFFICE

Return Document to:

For BLM Use Only

BLM FORM 1007 (10/01)

Walt Stout
Triangle Airpark
20496 N. Mooney
White Hills Az 86445

#1514314
CK #3611
1 @ \$10 = \$10

Telephone # (702) 202 9857

CHECK ONE

AFFIDAVIT OF PERFORMANCE OF ANNUAL WORK

Also fill in ITEMS 1 through 9 and the reverse side of this document.

NOTICE OF INTENTION TO HOLD

I intend to hold the claim(s) /site(s) listed on the reverse side of this document for the calendar year 19 2008 Also fill in ITEMS 1 through 4 and ITEM 9.

NOTICES OF INTENTION TO HOLD ARE FOR MILL SITES AND TUNNEL SITES OR FOR MINING CLAIMS WHEN ASSESSMENT WORK HAS NOT BEEN DONE, REGARDLESS OF WHETHER THE ANNUAL ASSESSMENT HAS BEEN SUSPENDED, DEFERRED, OR NOT YET ACCRUED. THE FILING OF A NOTICE OF INTENTION TO HOLD SHALL NOT RELIEVE THE OWNER OF COMPLYING WITH FEDERAL AND STATE LAWS PERTAINING TO THE PERFORMANCE OF ANNUAL ASSESSMENT WORK. NOTICES OF INTENTION TO HOLD FOR MILL SITES OR TUNNEL SITES NEED NOT BE COUNTY RECORDED. FOR MINING CLAIMS THE FORM FILED WITH BLM MUST BE IDENTICAL TO THE ONE THAT WAS OR WILL BE FILED WITH THE COUNTY.

Evidence of Annual Assessment Work or a Notice of Intention to Hold must be filed each calendar year following the calendar year in which the Claim/site was located.

ALL CLAIMS LISTED ON A SINGLE AFFIDAVIT MUST BE CONTIGUOUS.

1. State of Arizona, County of MOHAVE ss:
2. I, (Name) WALT STOUT
3. Reside at (Address) 20496 N MOONEY DR
City WHITE HILLS, County MOHAVE, State AZ, Zip 86445-8719

being duly sworn, deposes and says that he/she is a citizen of the United States, more than eighteen years of age, that all of the facts set forth in this affidavit/notice, subject to the provisions and penalties of 18 USC 1001 pertaining to the filing of false, fictitious, or fraudulent statements with the United States, are true and correct according to the best of my knowledge, information and belief.

4. Owner's Name and Address (if not shown in items 1,2 above) CHECK HERE IF THIS IS A CHANGE OF ADDRESS
Walt Stout
Triangle Airpark
20496 N. Mooney
White Hills Az 86445

5. That I am personally acquainted with the mining claim(s). The work and improvements were made by and at the expense of the owner(s) of said claim(s). Said contiguous group of claims, listed on the reverse side of this document, are situated in the _____ Mining District, _____ County, Arizona


6. That between the dates starting at 12 o'clock noon on September 1, 19 _____ and ending at 12 o'clock noon on September 1, 19 _____ at least \$ _____ dollars worth of work and improvements were done and performed upon said claim(s) or upon one or more of a contiguous group of claims for the benefit of all, or wholly or partly outside of a contiguous group of claims for the benefit of all, not including the location work.

7. That the following persons were employed to perform the work and improvements described herein: _____

8. That the work and improvements performed were: _____

9. Dated June 23, 2007 Signature W Stout

SUBSCRIBED AND SWORN TO before me, a Notary Public, this 23 day of June 2007
by Melody Coffin
Notary Public Melody Coffin
MY COMMISSION EXPIRES April 3, 2008



For BLM Use Only

This form is for the purpose of complying with the laws of the United States Department of the Interior, Bureau of Land Management and the State of Arizona pertaining to assessment work and/or a notice of intention to hold. 30 USC 28, 43 CFR 3833.2, ARS 27-208. Subject to Paperwork Reduction Act and Privacy Act statements available at the BLM AZ State Office. The form is not copyrighted. It may be reproduced without restriction.

PHOENIX, ARIZONA
RECEIVED
BLM AZ STATE OFFICE
JUN 25 P 1:37

RECORDED
ENTERED IN COMPUTER

If the claims/sites have consecutive BLM #'s and are in the same Township, Range and Section(s) they may be listed as follows:

SAMPLE 1-10 A MC 19640-49 Dkt/Pg # 1025/1-10 (or) 4N 20W 36
 RECORDING # 9106173-82

CLAIM/SITE NAME	SERIAL NUMBER	Dkt/Pg or Recording # of ORIGINAL LOCATION NOTICE	TWN SHP	RNG	SEC(S)
1. <u>DeTriTal Mill</u>	<u>A MC 360599</u>	<u>9805122</u>	<u>27N</u>	<u>21W</u>	<u>24</u>
2.	A MC				
3.	A MC				
4.	A MC				
5.	A MC				
6.	A MC				
7.	A MC				
8.	A MC				
9.	A MC				
10.	A MC				
11.	A MC				
12.	A MC				
13.	A MC				
14.	A MC				
15.	A MC				
16.	A MC				
17.	A MC				
18.	A MC				
19.	A MC				
20.	A MC				
21.	A MC				
22.	A MC				
23.	A MC				
24.	A MC				
25.	A MC				
26.	A MC				
27.	A MC				
28.	A MC				
29.	A MC				
30.	A MC				

FILE WITH: Bureau of Land Management, 3707 North 7th Street, P. O. Box 16563, Phoenix, Arizona 85011 and the respective county recorder, **ON OR BEFORE DECEMBER 30th (NOT THE 31st)**. **BLM REQUIRES A \$5.00 NONREFUNDABLE SERVICE CHARGE FOR EACH MINING CLAIM, MILL SITE OR TUNNEL SITE.** ANNUAL FILINGS THAT ARE NOT ACCOMPANIED BY PROPER SERVICE CHARGES WILL BE RETURNED WITHOUT FURTHER ACTION BY BLM.

Return Document to:

For BLM Use Only

Walt Stout
Triangle Airpark
20496 N. Mooney
White Hills Az 86445

#1514314
CK #3611
2 @ 10 = \$20

Telephone # (702) 202 9851

AFFIDAVIT OF PERFORMANCE OF ANNUAL WORK

Also fill in ITEMS 1 through 9 and the reverse side of this document.

CHECK ONE

NOTICE OF INTENTION TO HOLD

I intend to hold the claim(s) / site(s) listed on the reverse side of this document for the calendar year 19___. Also fill in ITEMS 1 through 4 and ITEM 9.

NOTICES OF INTENTION TO HOLD ARE FOR MILL SITES AND TUNNEL SITES OR FORMING CLAIMS WHEN ASSESSMENT WORK HAS NOT BEEN DONE, REGARDLESS OF WHETHER THE ANNUAL ASSESSMENT HAS BEEN SUSPENDED, DEFERRED, OR NOT YET ACCRUED. THE FILING OF A NOTICE OF INTENTION TO HOLD SHALL NOT RELIEVE THE OWNER OF COMPLYING WITH FEDERAL AND STATE LAWS PERTAINING TO THE PERFORMANCE OF ANNUAL ASSESSMENT WORK. NOTICES OF INTENTION TO HOLD FOR MILL SITES OR TUNNEL SITES NEED NOT BE COUNTY RECORDED, FOR MINING CLAIMS THE FORM FILED WITH BLM MUST BE IDENTICAL TO THE ONE THAT WAS OR WILL BE FILED WITH THE COUNTY.

Evidence of Annual Assessment Work or a Notice of Intention to Hold must be filed each calendar year following the calendar year in which the Claim/site was located.

ALL CLAIMS LISTED ON A SINGLE AFFIDAVIT MUST BE CONTIGUOUS.

1. State of Arizona, County of MOHAVE ss:
2. I, (Name) WALT STOUT
3. Reside at (Address) 20496 N. MOONEY DR
City White Hills County MOHAVE State AZ Zip 86445

being duly sworn, deposes and says that he/she is a citizen of the United States, more than eighteen years of age, that all of the facts set forth in this affidavit/notice, subject to the provisions and penalties of 18 USC 1001 pertaining to the filing of false, fictitious, or fraudulent statements with the United States, are true and correct according to the best of my knowledge, information and belief.

4. Owner's Name and Address (if not shown in items 1-3 above) CHECK HERE IF THIS IS A CHANGE OF ADDRESS

Walt Stout
Triangle Airpark
20496 N. Mooney
White Hills Az 86445

5. That I am personally acquainted with the mining claim(s). The work and improvements were made by and at the expense of the owner(s) of said claim(s). Said contiguous group of claims, listed on the reverse side of this document, are situated in the UNKNOWN Mining District, MOHAVE County, Arizona

6. That between the dates starting at 12 o'clock noon on September 1, 192006 and ending at 12 o'clock noon on September 1, 192007 at least \$ 300. dollars worth of work and improvements were done and performed upon said claim(s) or upon one or more of a contiguous group of claims for the benefit of all, or wholly or partly outside of a contiguous group of claims for the benefit of all, not including the location work.

7. That the following persons were employed to perform the work and improvements described herein: WALT STOUT

8. That the work and improvements performed were: Prep Work - Assay - Samples

9. Dated 6/23/07 Signature Walt Stout
SUBSCRIBED AND SWORN TO before me, a Notary Public, this 23 day of June, 192007

by Notary Public Melody Coffin
MY COMMISSION EXPIRES April 8, 2008
MELODY COFFIN
NOTARY PUBLIC - ARIZONA
MOHAVE COUNTY

For BLM Use Only

PHOENIX, ARIZONA

2007 JUN 25 10 31 AM

RECEIVED
BLM AZ STATE OFFICE

This form is for the purpose of complying with the laws of the United States Department of the Interior, Bureau of Land Management and the State of Arizona pertaining to assessment work and/or a notice of intention to hold. 30 USC 28, CFR 3009.2, APB 27-202. Subject to Paperwork Reduction Act and Privacy Act. statements available at the BLM AZ State Office. The form is not copyrighted. It may be reproduced without restriction.

If the claims/sites have consecutive BLM #'s and are in the same Township, Range and Section(s) they may be listed as follows:

SAMPLE 1-10 A MC 19640-49 Dkt/Pg # 1025/1-10 (or) 4N 20W 36
 RECORDING # 9106173-82

CLAIM/SITE NAME	SERIAL NUMBER	Dkt/Pg or Recording # of ORIGINAL LOCATION NOTICE	TWN SHP	RNG	SEC(S)
1. <u>STOUT #1</u>	<u>A MC 360 580</u>	<u>980 57121</u>	<u>27N</u>	<u>24W</u>	<u>24</u>
2.	<u>A MC</u>				
3. <u>STOUT #2</u>	<u>A MC 360 581</u>	<u>980 57123</u>	<u>27N</u>	<u>24W</u>	<u>24</u>
4.	<u>A MC</u>				
5.	<u>A MC</u>				
6.	<u>A MC</u>				
7.	<u>A MC</u>				
8.	<u>A MC</u>				
9.	<u>A MC</u>				
10.	<u>A MC</u>				
11.	<u>A MC</u>				
12.	<u>A MC</u>				
13.	<u>A MC</u>				
14.	<u>A MC</u>				
15.	<u>A MC</u>				
16.	<u>A MC</u>				
17.	<u>A MC</u>				
18.	<u>A MC</u>				
19.	<u>A MC</u>				
20.	<u>A MC</u>				
21.	<u>A MC</u>				
22.	<u>A MC</u>				
23.	<u>A MC</u>				
24.	<u>A MC</u>				
25.	<u>A MC</u>				
26.	<u>A MC</u>				
27.	<u>A MC</u>				
28.	<u>A MC</u>				
29.	<u>A MC</u>				
30.	<u>A MC</u>				

FILE WITH: Bureau of Land Management, 3707 North 7th Street, P. O. Box 16663, Phoenix, Arizona 85011 and the respective county recorder, **ON OR BEFORE DECEMBER 30th (NOT THE 31st).** BLM REQUIRES A \$5.00 NONREFUNDABLE SERVICE CHARGE FOR EACH MINING CLAIM, MILL SITE OR TUNNEL SITE. ANNUAL FILINGS THAT ARE NOT ACCOMPANIED BY PROPER SERVICE CHARGES WILL BE RETURNED WITHOUT FURTHER ACTION BY BLM.

65
RE

MAINTENANCE FEE PAYMENT WAIVER CERTIFICATION

This small miner waiver is filed to hold the claims/sites listed below for the assessment year beginning at noon on the first September 1 following the official filing of this form with BLM.

The undersigned owner(s) of the mining claims/sites listed below hereby certify under penalty of 18 U.S.C. 1001 and 43 U.S.C. 1212 that:

I/We control, or will control, ten or fewer mining claims/sites located and maintained on Federal land in the United States of America on the August 31 that is one day before the beginning of the assessment year indicated in line one above.

I/We have/will performed/performed assessment work upon the claims listed below for the current assessment year as of the August 31 indicated in line three above. This work meets the requirements of the General Mining Law of 1872, as amended; the Act of August 10, 1993; and the regulations at 43 CFR 3833 and 3850. Such work will be described on our affidavit of labor.

AMC 350579

The mining claims and sites for which the above waiver from payment of the maintenance fees is made are:

CLAIM NAME	BLM RECORDATION SERIAL NUMBER
1. DeTrital Mill	AMC 350 579
2. Stout #1	AMC 350 580
3. STOUT #2	AMC 350 581
4.	
5.	
6.	
7.	
8.	
9.	
10.	

All owner(s) of the above mining claims and sites are filing for this waiver.

I/We understand and acknowledge that pursuant to 43 U.S.C. 1212 and 18 U.S.C. 1001, the filing of a false, fictitious, or fraudulent document with the Bureau of Land Management may result in a fine of up to \$10,000, a prison term not to exceed five years, or both.

WALT STOUT

(Owner's Name - Please Print)

20496 N Mooney Dr

(Street or P.O. Box)

(Owner's Name - Please Print)

(Street or P.O. Box)

(Owner's Name - Please Print)

(Street or P.O. Box)

(Owner's Name - Please Print)

(Street or P.O. Box)

[Signature]

(Owner's Signature)

White Hills

(City)

AZ

(State)

86445-8719

(Zip Code)

(Owner's Signature)

(City)

(State)

(Zip Code)

(Owner's Signature)

(City)

(State)

(Zip Code)

(Owner's Signature)

(City)

(State)

(Zip Code)

(Continued on reverse)

ENTERED IN COMPUTER

RE 6/26/07

(Owner's Name - Please Print)	(Owner's Signature)
(Street or P.O. Box)	(City) (State) (Zip Code)
(Owner's Name - Please Print)	(Owner's Signature)
(Street or P.O. Box)	(City) (State) (Zip Code)
(Owner's Name - Please Print)	(Owner's Signature)
(Street or P.O. Box)	(City) (State) (Zip Code)
(Owner's Name - Please Print)	(Owner's Signature)
(Street or P.O. Box)	(City) (State) (Zip Code)

INSTRUCTIONS

1. This certification of waiver from payment of maintenance fees is made under the provisions of the Act of August 10, 1993 (107 Stat. 312 [1993]), and §1744 of Title 43 and §28-28k of Title 30 of the United States Code; and the regulations thereunder (43 CFR 3833 and 3850).
2. This waiver must be filed in advance of the assessment year for which a waiver is sought, but in no event be filed later than the August 31st preceding the assessment year for which the waiver is sought.
3. You must still record your affidavit of assessment work for claims listed and/or Notices of Intention to Hold for any sites listed with the BLM by each December 30th, and the local recording office under State law, as in the past.
4. This waiver must be filed in the BLM State Office where the mining claims are recorded.
5. If the claims and sites are located in more than one State, a separate waiver form must be filed in each State in which they are held. The total number of claims and sites listed on separate waiver forms cannot exceed ten.
6. All claim names and Bureau of Land Management (BLM) serial numbers must be listed for all mining claims and sites for which a waiver is sought.
7. All owners and their addresses must be listed.
8. This waiver form must be signed by all of the owners or their designated agent. If an agent is designated, a statement appointing the agent, must be submitted with this certification, if a designation of agent is not currently on file with the BLM State office where your claims and sites are recorded.
9. Mining claims and sites held by a husband and wife, either jointly or individually, or their children under the age of discretion, shall be counted towards the 10 claim limit. Mining claims and sites held in co-ownership, or by an association of locators, by a partnership, or by a corporation shall be counted towards the 10 claim limit for claimants that have an interest in these entities.
10. Failure to pay the maintenance fee or meet the requirements for waiver from payment of the maintenance fee by any August 31st deadline for the following assessment year shall cause the mining claims and sites to be declared null and void.

NOTICE

The Privacy Act of 1974 and the regulation in 43 CFR 2.48(d) provide that you be furnished the following information in connection with the information required by this certification of exemption from rental fees form.

AUTHORITY: 30 U.S.C. 28-28e; 43 U.S.C. 1201, 1740, and 1744; and the Act of August 10, 1993 (107 Stat. 312); 43 CFR 3833 and 3850.

PRINCIPLE PURPOSE: This information is to be used to verify that the owner(s) of a mining claim has complied with the Act of August 10, 1993 (107 Stat. 312), and is entitled to perform assessment work in lieu of paying the maintenance fee for the mining claims listed on this form.

ROUTINE USE: (1) Adjudication of the claimant(s) certification of waiver from paying the maintenance fee otherwise required by the Act of August 10, 1993 (107 Stat. 312). (2) Disclosure may be made to appropriate Federal agencies when location is made within the agency's geographic area of responsibility. (3) Information from the record and/or the record will be transferred to the appropriate Federal, State, or local agency, or a member of the public in response to a specific request for pertinent information. (4) Information may also be provided to the

BURDEN HOURS STATEMENT

Public reporting burden for this form is estimated to average 5 minutes per response, including time to review instructions, gathering and maintaining data, and completing and reviewing the form. Direct comments regarding this burden estimate, or any other aspect of this form, to the Department of the Interior, Bureau of Land Management, Information Collection Clearance Officer (871), 1849 C Street, N.W., Washington, D.C. 20240; and the Office of Management and Budget, Paperwork Reduction Project (1004-0114), Washington, D.C. 20503.

Department of Justice or in a proceeding before a court or adjudicative body; or to Federal, State, local or foreign agencies when needed for enforcement of civil or criminal codes or applicable regulations concerning title rights upon the public land.

EFFECT OF NOT PROVIDING INFORMATION: Disclosure of this information is required by the Act of August 10, 1993 (107 Stat. 312) and 43 CFR 3833 for those owner(s) wishing to take the small miners waiver allowed under 43 CFR 3833 and 3850. Failure to supply the information required in this form to support the owner(s) certification of waiver from payment of the otherwise required maintenance fees will result in the waiver being disallowed and the mining claims declared null and void by the Bureau of Land Management (BLM).

The Paperwork Reduction Act of 1980 (44 U.S.C. 3501, et seq.) requires us to tell you that:

This information is being collected to allow the BLM to determine if you qualify for a waiver from the payment of \$100 per mining claim maintenance fee established by the Act of August 10, 1993 (107 Stat. 312) and the implementing regulations at 43 CFR 3833 and 3850. A response to this request is required in accordance with the statute (107 Stat. 312) to retain your benefit.

FOR OFFICIAL USE ONLY

RECEIVED
BUREAU OF
LAND MANAGEMENT
ARIZONA
STATE OFFICE
HOENIX, ARIZONA
JUN 25 A 11:51

UNITED STATES
DEPARTMENT OF THE INTERIOR
BUREAU OF LAND MANAGEMENT

MAINTENANCE FEE PAYMENT WAIVER CERTIFICATION

34
FORM APPROVED
OMB NO. 1004-0114
Expires: March 31, 1997
AMC 350579

This small miner waiver is filed to hold the claims/sites listed below for the assessment year beginning at noon on the first September 1 following the official filing of this form with BLM.

The undersigned owner(s) of the mining claims/sites listed below hereby certify under penalty of 18 U.S.C. 1001 and 43 U.S.C. 1212 that:
I/We control, or will control, ten or fewer mining claims/sites located and maintained on Federal land in the United States of America on the August 31 that is one day before the beginning of the assessment year indicated in line one above.

I/We have/will performed/performed assessment work upon the claims listed below for the current assessment year as of the August 31 indicated in line three above. This work meets the requirements of the General Mining Law of 1872, as amended; the Act of August 10, 1993; and the regulations at 43 CFR 3833 and 3850. Such work will be described on our affidavit of labor.

The mining claims and sites for which the above waiver from payment of the maintenance fees is made are:

CLAIM NAME	BLM RECORDATION SERIAL NUMBER
1. Petrital Mill	AMC 350 579
2. Stout #1	AMC 350 580
3. Stout #2	AMC 350 581
4.	
5.	
6.	
7.	
8.	
9.	
10.	

RECEIVED
BUREAU OF
LAND MANAGEMENT
2006 MAY - F 1:32
ARIZONA
STATE OFFICE
PHOENIX, ARIZONA

All owner(s) of the above mining claims and sites are filing for this waiver.

I/We understand and acknowledge that pursuant to 43 U.S.C. 1212 and 18 U.S.C. 1001, the filing of a false, fictitious, or fraudulent document with the Bureau of Land Management may result in a fine of up to \$10,000, a prison term not to exceed five years, or both.

WALT STOUT
(Owner's Name - Please Print)

[Signature]
(Owner's Signature)

20496 N. Mooney Dr
(Street or P.O. Box)

White Hills AZ 86445
(City) (State) (Zip Code)

(Owner's Name - Please Print)

(Owner's Signature)

(Street or P.O. Box)

(City) (State) (Zip Code)

(Owner's Name - Please Print)

(Owner's Signature)

(Street or P.O. Box)

(City) (State) (Zip Code)

(Owner's Name - Please Print)

(Owner's Signature)

(Street or P.O. Box)

(City) (State) (Zip Code)

(Continued on reverse)

ENTERED IN COMPUTER

5/12/06 mnyde

(Owner's Name - Please Print)	(Owner's Signature)
(Street or P.O. Box)	(City) (State) (Zip Code)
(Owner's Name - Please Print)	(Owner's Signature)
(Street or P.O. Box)	(City) (State) (Zip Code)
(Owner's Name - Please Print)	(Owner's Signature)
(Street or P.O. Box)	(City) (State) (Zip Code)
(Owner's Name - Please Print)	(Owner's Signature)
(Street or P.O. Box)	(City) (State) (Zip Code)

INSTRUCTIONS

1. This certification of waiver from payment of maintenance fees is made under the provisions of the Act of August 10, 1993 (107 Stat. 312 [1993]), and §1744 of Title 43 and §28-28k of Title 30 of the United States Code; and the regulations thereunder (43 CFR 3833 and 3850).
2. This waiver must be filed in advance of the assessment year for which a waiver is sought, but in no event be filed later than the August 31st preceding the assessment year for which the waiver is sought.
3. You must still record your affidavit of assessment work for claims listed and/or Notices of Intention to Hold for any sites listed with the BLM by each December 30th, and the local recording office under State law, as in the past.
4. This waiver must be filed in the BLM State Office where the mining claims are recorded.
5. If the claims and sites are located in more than one State, a separate waiver form must be filed in each State in which they are held. The total number of claims and sites listed on separate waiver forms cannot exceed ten.
6. All claim names and Bureau of Land Management (BLM) serial numbers must be listed for all mining claims and sites for which a waiver is sought.
7. All owners and their addresses must be listed.
8. This waiver form must be signed by all of the owners or their designated agent. If an agent is designated, a statement appointing the agent, must be submitted with this certification, if a designation of agent is not currently on file with the BLM State office where your claims and sites are recorded.
9. Mining claims and sites held by a husband and wife, either jointly or individually, or their children under the age of discretion, shall be counted towards the 10 claim limit. Mining claims and sites held in co-ownership, or by an association of locators, by a partnership, or by a corporation shall be counted towards the 10 claim limit for claimants that have an interest in these entities.
10. Failure to pay the maintenance fee or meet the requirements for waiver from payment of the maintenance fee by any August 31st deadline for the following assessment year shall cause the mining claims and sites to be declared null and void.

NOTICE

The Privacy Act of 1974 and the regulation in 43 CFR 2.48(d) provide that you be furnished the following information in connection with the information required by this certification of exemption from rental fees *in forma pauperis*.

AUTHORITY: 30 U.S.C. 28-28k; 43 U.S.C. 1201, 1740, and 1744; and the Act of August 10, 1993 (107 Stat. 312); 43 CFR 3833 and 3850.

PRINCIPLE PURPOSE: This information is to be used to verify that the owner(s) of a mining claim has complied with the Act of August 10, 1993 (107 Stat. 312), and is entitled to perform assessment work in lieu of paying the maintenance fee for the mining claims listed on this form.

ROUTINE USE: (1) Adjudication of the claimant(s) certification of waiver from paying the maintenance fee otherwise required by the Act of August 10, 1993 (107 Stat. 312). (2) Disclosure may be made to appropriate Federal agencies when location is made within the agency's geographic area of responsibility. (3) Information from the record and/or the record will be transferred to the appropriate Federal, State, or local agency, or a member of the public in response to a specific request for pertinent information. (4) Information may also be provided to the

Department of Justice or in a proceeding before a court or adjudicative body; or to Federal, State, local or foreign agencies when needed for enforcement of civil or criminal codes or applicable regulations concerning title rights upon the public land.

EFFECT OF NOT PROVIDING INFORMATION: Disclosure of this information is required by the Act of August 10, 1993 (107 Stat. 312) and 43 CFR 3833 for those owner(s) wishing to take the small miners waiver allowed under 43 CFR 3833 and 3850. Failure to supply the information required in this form to support the owner(s) certification of waiver from payment of the otherwise required maintenance fees will result in the waiver being disallowed and the mining claims declared null and void by the Bureau of Land Management (BLM).

The Paperwork Reduction Act of 1980 (44 U.S.C. 3501, et seq.) requires us to tell you that:

This information is being collected to allow the BLM to determine if you qualify for a waiver from the payment of \$100 per mining claim maintenance fee established by the Act of August 10, 1993 (107 Stat. 312) and the implementing regulations at 43 CFR 3833 and 3850. A response to this request is required in accordance with the statute (107 Stat. 312) to retain your benefits.

BURDEN HOURS STATEMENT

Public reporting burden for this form is estimated to average 5 minutes per response, including time to review instructions, gathering and maintaining data, and completing and reviewing the form. Direct comments regarding this burden estimate, or any other aspect of this form, to the Department of the Interior, Bureau of Land Management, Information Collection Clearance Officer (871), 1849 C Street, N.W., Washington, D.C. 20240; and the Office of Management and Budget, Paperwork Reduction Project (1004-0114), Washington, D.C. 20503.

FOR OFFICIAL USE ONLY

Return Document to:

For BLM Use Only

W Stout
HC 37 Bx 979-11
Kingman AZ 86413

[Empty box for BLM Use Only]

Telephone # 702 496 7446

CHECK ONE

AFFIDAVIT OF PERFORMANCE OF ANNUAL WORK

Also fill in ITEMS 1 through 9 and the reverse side of this document.

NOTICE OF INTENTION TO HOLD

I intend to hold the claim(s) /site(s) listed on the reverse side of this document for the calendar year 2007. Also fill in ITEMS 1 through 4 and ITEM 9.

NOTICES OF INTENTION TO HOLD ARE FOR MILL SITES AND TUNNEL SITES OR FOR MINING CLAIMS WHEN ASSESSMENT WORK HAS NOT BEEN DONE, REGARDLESS OF WHETHER THE ANNUAL ASSESSMENT HAS BEEN SUSPENDED, DEFERRED, OR NOT YET ACCRUED. THE FILING OF A NOTICE OF INTENTION TO HOLD SHALL NOT RELIEVE THE OWNER OF COMPLYING WITH FEDERAL AND STATE LAWS PERTAINING TO THE PERFORMANCE OF ANNUAL ASSESSMENT WORK. NOTICES OF INTENTION TO HOLD FOR MILL SITES OR TUNNEL SITES NEED NOT BE COUNTY RECORDED. FOR MINING CLAIMS THE FORM FILED WITH BLM MUST BE IDENTICAL TO THE ONE THAT WAS OR WILL BE FILED WITH THE COUNTY.

Evidence of Annual Assessment Work or a Notice of Intention to Hold must be filed each calendar year following the calendar year in which the Claim/site was located.

ALL CLAIMS LISTED ON A SINGLE AFFIDAVIT MUST BE CONTIGUOUS.

1. State of Arizona, County of MOHAVE ss:
2. I, (Name) W Stout
3. Reside at (Address) HC 37 Bx 979-11
City Kingman, County MOHAVE, State AZ, Zip 86413

being duly sworn, deposes and says that he/she is a citizen of the United States, more than eighteen years of age, that all of the facts set forth in this affidavit/notice, subject to the provisions and penalties of 18 USC 1001 pertaining to the filing of false, fictitious, or fraudulent statements with the United States, are true and correct according to the best of my knowledge, information and belief.

4. Owner's Name and Address (if not shown in items 1-3 above) CHECK HERE IF THIS IS A CHANGE OF ADDRESS

None

5. That I am personally acquainted with the mining claim(s). The work and improvements were made by and at the expense of the owner(s) of said claim(s). Said contiguous group of claims, listed on the reverse side of this document, are situated in the _____ Mining District, _____ County, Arizona

6. That between the dates starting at 12 o'clock noon on September 1, 19____ and ending at 12 o'clock noon on September 1, 19____ at least \$ _____ dollars worth of work and improvements were done and performed upon said claim(s) or upon one or more of a contiguous group of claims for the benefit of all, or wholly or partly outside of a contiguous group of claims for the benefit of all, not including the location work.



7. That the following persons were employed to perform the work and improvements described herein: _____

8. That the work and improvements performed were: _____

9. Dated 4/24/06 Signature W Stout
SUBSCRIBED AND SWORN TO before me, a Notary Public, this 24th day of April 19 2006
by Walter Stout
Notary Public Donna L. Honberger
MY COMMISSION EXPIRES March 11, 2010

This form is for the purpose of complying with the laws of the United States Department of the Interior, Bureau of Land Management and the State of Arizona pertaining to assessment work and/or a notice of intention to hold. 30 USC 28, 43 CFR 3833.2, ARS 27-208. Subject to Paperwork Reduction Act and Privacy Act statements available at the BLM AZ State Office. The form is not copyrighted. It may be reproduced without restriction.

ENTERED INTO COMPUT
as 7/5/06



If the claims/sites have consecutive BLM #'s and are in the same Township, Range and Section(s) they may be listed as follows:

SAMPLE 1-10 A MC 19640-49 Dkt/Pg # 1025/1-10 (or) 4N 20W 36
 RECORDING # 9106173-82

CLAIM/SITE NAME	SERIAL NUMBER	Dkt/Pg or Recording # of ORIGINAL LOCATION NOTICEI	TWN SHP	RNG	SEC(S)
1. <i>De Tri Tel Mill</i>	A MC 350579	9805122	27N	21W	24
2.	A MC				
3.	A MC				
4.	A MC				
5.	A MC				
6.	A MC				
7.	A MC				
8.	A MC				
9.	A MC				
10.	A MC				
11.	A MC				
12.	A MC				
13.	A MC				
14.	A MC				
15.	A MC				
16.	A MC				
17.	A MC				
18.	A MC				
19.	A MC				
20.	A MC				
21.	A MC				
22.	A MC				
23.	A MC				
24.	A MC				
25.	A MC				
26.	A MC				
27.	A MC				
28.	A MC				
29.	A MC				
30.	A MC				

FILE WITH: Bureau of Land Management, 3707 North 7th Street, P. O. Box 16563, Phoenix, Arizona 85011 and the respective county recorder, ON OR BEFORE DECEMBER 30th (NOT THE 31st). **BLM REQUIRES A \$5.00 NONREFUNDABLE SERVICE CHARGE FOR EACH MINING CLAIM, MILL SITE OR TUNNEL SITE.** ANNUAL FILINGS THAT ARE NOT ACCOMPANIED BY PROPER SERVICE CHARGES WILL BE RETURNED WITHOUT FURTHER ACTION BY BLM.

United States Department of the Interior
 Bureau of Land Management
 BUSINESS & SUPPORT SVCS DIV
 ONE N CENTRAL AVE
 PHOENIX, AZ 85004 -2203
 Phone: (602) 417-9200

Receipt

No:

1272936

Transaction #: 1316418	
Date of Transaction: 04/27/2006	
CUSTOMER:	WALT STOUT HC 37 BOX 979-11 KINGMAN, AZ 86413

LINE #	QTY	DESCRIPTION	REMARKS	UNIT PRICE	TOTAL
1	1.00	LOCATABLE MINERALS / MINING CLAIMS-NOT NEW-UNADJUD, ONE AUTH NO. ONLY / MINING CLAIM MONEY RECEIVED (455) CASES: AMC350579/\$10.00	POL 2006 (1)/WAIVER	- n/a -	10.00
2	1.00	OVERPAYMENT / OVERPAYMENT OF FEES / OVERPAYMENT OF MORE THAN \$1 (455)		- n/a -	5.00
TOTAL:					\$15.00

PAYMENT INFORMATION			
1	AMOUNT:	\$15.00	POSTMARKED: 04/25/2006
	TYPE:	CHECK	RECEIVED: 04/27/2006
	CHECK NO:	3513	
	NAME:	STOUT, WALT HC 37 BOX 979-11 KINGMAN AZ 86413	

REMARKS

This receipt was generated by the automated BLM Collections and Billing System and is a paper representation of a portion of the official electronic record contained therein.

apply this ↙
 \$5 to Amc 350581
 \$15 sent on Receipt # 1274471 for Amc 350580 and 350581 (short \$5)
 need to manually earn \$5 on this receipt and \$5 on #1274471 for Amc 350581

Return Document to:

For BLM Use Only

AZ-3850-1 (July 1994)

W. STOUT
HC 37 B, 979-11
Kingman AZ
86413

Telephone # (702) 387 5913

CHECK ONE

AFFIDAVIT OF PERFORMANCE OF ANNUAL WORK
Also fill in ITEMS 1 through 9 and the reverse side of this document.

NOTICE OF INTENTION TO HOLD

I intend to hold the claim(s) /site(s) listed on the reverse side of this document for the calendar year 19____. Also fill in ITEMS 1 through 4 and ITEM 9.

NOTICES OF INTENTION TO HOLD ARE FOR MILL SITES AND TUNNEL SITES OR FOR MINING CLAIMS WHEN ASSESSMENT WORK HAS NOT BEEN DONE, REGARDLESS OF WHETHER THE ANNUAL ASSESSMENT HAS BEEN SUSPENDED, DEFERRED, OR NOT YET ACCRUED. THE FILING OF A NOTICE OF INTENTION TO HOLD SHALL NOT RELIEVE THE OWNER OF COMPLYING WITH FEDERAL AND STATE LAWS PERTAINING TO THE PERFORMANCE OF ANNUAL ASSESSMENT WORK. NOTICES OF INTENTION TO HOLD FOR MILL SITES OR TUNNEL SITES NEED NOT BE COUNTY RECORDED. FOR MINING CLAIMS THE FORM FILED WITH BLM MUST BE IDENTICAL TO THE ONE THAT WAS OR WILL BE FILED WITH THE COUNTY.

Evidence of Annual Assessment Work or a Notice of Intention to Hold must be filed each calendar year following the calendar year in which the Claim/site was located.

ALL CLAIMS LISTED ON A SINGLE AFFIDAVIT MUST BE CONTIGUOUS.

1. State of Arizona, County of MoHAVE SS:
2. I, (Name) W. STOUT
3. Reside at (Address) HC 37 B, 979-11
City Kingman, County MoHAVE, State AZ, Zip 86413

being duly sworn, deposes and says that he/she is a citizen of the United States, more than eighteen years of age, that all of the facts set forth in this affidavit/notice, subject to the provisions and penalties of 18 USC 1001 pertaining to the filing of false, fictitious, or fraudulent statements with the United States, are true and correct according to the best of my knowledge, information and belief.

4. Owner's Name and Address (if not shown in items 1-3 above) CHECK HERE IF THIS IS A CHANGE OF ADDRESS

5. That I am personally acquainted with the mining claim(s). The work and improvements were made by and at the expense of the owner(s) of said claim(s). Said contiguous group of claims, listed on the reverse side of this document, are situated in the MoHAVE Mining District, MoHAVE County, Arizona

6. That between the dates starting at 12 o'clock noon on September 1, 2006 and ending at 12 o'clock noon on September 1, 2006 at least \$ 2300 dollars worth of work and improvements were done and performed upon said claim(s) or upon one or more of a contiguous group of claims for the benefit of all, or wholly or partly outside of a contiguous group of claims for the benefit of all, not including the location work.


7. That the following persons were employed to perform the work and improvements described herein: W. Stout

8. That the work and improvements performed were: Report & Assay Work

9. Dated 04/24/06 Signature W. Stout
SUBSCRIBED AND SWORN TO before me, a Notary Public, this 24th day of April 19 2006

by Walker Stout
Notary Public Donna L. Honberger
MY COMMISSION EXPIRES March 11, 2010

This form is for the purpose of complying with the laws of the United States Department of the Interior, Bureau of Land Management and the State of Arizona pertaining to assessment work and/or a notice of intention to hold. 30 USC 28, 43 CFR 3833.2, ARS 27-208. Subject to Paperwork Reduction Act and Privacy Act statements available at the BLM AZ State Office. The form is not copyrighted. It may be reproduced without restriction.



For BLM Use Only

ARIZONA
STATE OFFICE
PHOENIX, ARIZONA

2006 APR 27 P 1:57

RECEIVED
BUREAU OF
LAND MANAGEMENT

ENTERED INTO COMPUTER

7/5/06 AB

If the claims/sites have consecutive BLM #'s and are in the same Township, Range and Section(s) they may be listed as follows:

SAMPLE 1-10 A MC 19640-49 Dkt/Pg # 1025/1-10 (or) 4N 20W 36
 RECORDING # 9106173-82

CLAIM/SITE NAME	SERIAL NUMBER	Dkt/Pg or Recording # of ORIGINAL LOCATION NOTICE!	TWN SHP	RNG	SEC(S)
1. <u>STOUT #1</u>	<u>A MC 350580</u>	<u>98057122</u>	<u>27N</u>	<u>21W</u>	<u>24</u>
2. _____	<u>A MC</u>	_____	_____	_____	_____
3. <u>STOUT #2</u>	<u>A MC 350581</u>	<u>98057123</u>	<u>27N</u>	<u>21W</u>	<u>24</u>
4. _____	<u>A MC</u>	_____	_____	_____	_____
5. _____	<u>A MC</u>	_____	_____	_____	_____
6. _____	<u>A MC</u>	_____	_____	_____	_____
7. _____	<u>A MC</u>	_____	_____	_____	_____
8. _____	<u>A MC</u>	_____	_____	_____	_____
9. _____	<u>A MC</u>	_____	_____	_____	_____
10. _____	<u>A MC</u>	_____	_____	_____	_____
11. _____	<u>A MC</u>	_____	_____	_____	_____
12. _____	<u>A MC</u>	_____	_____	_____	_____
13. _____	<u>A MC</u>	_____	_____	_____	_____
14. _____	<u>A MC</u>	_____	_____	_____	_____
15. _____	<u>A MC</u>	_____	_____	_____	_____
16. _____	<u>A MC</u>	_____	_____	_____	_____
17. _____	<u>A MC</u>	_____	_____	_____	_____
18. _____	<u>A MC</u>	_____	_____	_____	_____
19. _____	<u>A MC</u>	_____	_____	_____	_____
20. _____	<u>A MC</u>	_____	_____	_____	_____
21. _____	<u>A MC</u>	_____	_____	_____	_____
22. _____	<u>A MC</u>	_____	_____	_____	_____
23. _____	<u>A MC</u>	_____	_____	_____	_____
24. _____	<u>A MC</u>	_____	_____	_____	_____
25. _____	<u>A MC</u>	_____	_____	_____	_____
26. _____	<u>A MC</u>	_____	_____	_____	_____
27. _____	<u>A MC</u>	_____	_____	_____	_____
28. _____	<u>A MC</u>	_____	_____	_____	_____
29. _____	<u>A MC</u>	_____	_____	_____	_____
30. _____	<u>A MC</u>	_____	_____	_____	_____

FILE WITH: Bureau of Land Management, 3707 North 7th Street, P. O. Box 16563, Phoenix, Arizona 85011 and the respective county recorder, ON OR BEFORE DECEMBER 30th (NOT THE 31st). BLM REQUIRES A \$5.00 NONREFUNDABLE SERVICE CHARGE FOR EACH MINING CLAIM, MILL SITE OR TUNNEL SITE. ANNUAL FILINGS THAT ARE NOT ACCOMPANIED BY PROPER SERVICE CHARGES WILL BE RETURNED WITHOUT FURTHER ACTION BY BLM.

United States Department of the Interior
 Bureau of Land Management
 BUSINESS & SUPPORT SVCS DIV
 ONE N CENTRAL AVE
 PHOENIX, AZ 85004 -2203
 Phone: (602) 417-9200

Receipt

2

No: 1274471

Transaction #: 1318029	
Date of Transaction: 05/01/2006	
CUSTOMER:	WALT STOUT HC 37 BOX 979-11 KINGMAN,AZ 86413

LINE #	QTY	DESCRIPTION	REMARKS	UNIT PRICE	TOTAL
1	1.00	LOCATABLE MINERALS / MINING CLAIMS-NOT NEW-UNADJUD,ONE AUTH NO. ONLY / MINING CLAIM MONEY RECEIVED (455) CASES: AMC350580/\$15.00	POL (2)	- n/a -	15.00
TOTAL:					\$15.00

PAYMENT INFORMATION					
1	AMOUNT:	\$15.00	POSTMARKED:	04/28/2006	
	TYPE:	CHECK	RECEIVED:	05/01/2006	
	CHECK NO:	3514			
	NAME:	STOUT, WALT 306 W ST. LOUIS LAS VEGAS NV 89102			

REMARKS

This receipt was generated by the automated BLM Collections and Billing System and is a paper representation of a portion of the official electronic record contained therein.

sent to pay for AMC 350580 and 350581

used \$5 from this receipt and \$5 from # 1272936 to pay for AMC 350581

MAINTENANCE FEE PAYMENT WAIVER CERTIFICATION

This small miner waiver is filed to hold the claims/sites listed below for the assessment year beginning at noon on the first September 1 following the official filing of this form with BLM.

The undersigned owner(s) of the mining claims/sites listed below hereby certify under penalty of 18 U.S.C. 1001 and 43 U.S.C. 1212 that:

I/We control, or will control, ten or fewer mining claims/sites located and maintained on Federal land in the United States of America on the August 31 that is one day before the beginning of the assessment year indicated in line one above.

I/We have/will performed/perform assessment work upon the claims listed below for the current assessment year as of the August 31 indicated in line three above. This work meets the requirements of the General Mining Law of 1872, as amended; the Act of August 10, 1993; and the regulations at 43 CFR 3833 and 3850. Such work will be described on our affidavit of labor.

Amc 350579

The mining claims and sites for which the above waiver from payment of the maintenance fees is made are:

CLAIM NAME	BLM RECORDATION SERIAL NUMBER
1. Detroit Milk	Amc 350579
2. Stout #1	Amc 350580
3. STOUTS #2	Amc 350581
4.	
5.	
6.	
7.	
8.	
9.	
10.	

All owner(s) of the above mining claims and sites are filing for this waiver.

I/We understand and acknowledge that pursuant to 43 U.S.C. 1212 and 18 U.S.C. 1001, the filing of a false, fictitious, or fraudulent document with the Bureau of Land Management may result in a fine of up to \$10,000, a prison term not to exceed five years, or both.

WALT STOUT
(Owner's Name - Please Print)
HC 37 Bx 979-11
(Street or P.O. Box)

Walt Stout
(Owner's Signature)
Kingman AZ 86413
(City) (State) (Zip Code)

(Owner's Name - Please Print)

(Street or P.O. Box)

(Owner's Signature)

(City) (State) (Zip Code)

(Owner's Name - Please Print)

(Street or P.O. Box)

(Owner's Signature)

(City) (State) (Zip Code)

(Owner's Name - Please Print)

(Street or P.O. Box)

(Owner's Signature)

(City) (State) (Zip Code)

(Continued on reverse)

ENTERED INTO COMPUTER
9/28/05 AB

(Owner's Name - Please Print)	(Owner's Signature)
(Street or P.O. Box)	(City) (State) (Zip Code)
(Owner's Name - Please Print)	(Owner's Signature)
(Street or P.O. Box)	(City) (State) (Zip Code)
(Owner's Name - Please Print)	(Owner's Signature)
(Street or P.O. Box)	(City) (State) (Zip Code)
(Owner's Name - Please Print)	(Owner's Signature)
(Street or P.O. Box)	(City) (State) (Zip Code)

INSTRUCTIONS

1. This certification of waiver from payment of maintenance fees is made under the provisions of the Act of August 10, 1993 (107 Stat. 312 [1993]), and §1744 of Title 43 and §28-28k of Title 30 of the United States Code; and the regulations thereunder (43 CFR 3833 and 3850).
2. This waiver must be filed in advance of the assessment year for which a waiver is sought, but in no event be filed later than the August 31st preceding the assessment year for which the waiver is sought.
3. You must still record your affidavit of assessment work for claims listed and/or Notices of Intention to Hold for any sites listed with the BLM by each December 30th, and the local recording office under State law, as in the past.
4. This waiver must be filed in the BLM State Office where the mining claims are recorded.
5. If the claims and sites are located in more than one State, a separate waiver form must be filed in each State in which they are held. The total number of claims and sites listed on separate waiver forms cannot exceed ten.
6. All claim names and Bureau of Land Management (BLM) serial numbers must be listed for all mining claims and sites for which a waiver is sought.
7. All owners and their addresses must be listed.
8. This waiver form must be signed by all of the owners or their designated agent. If an agent is designated, a statement appointing the agent, must be submitted with this certification, if a designation of agent is not currently on file with the BLM State office where your claims and sites are recorded.
9. Mining claims and sites held by a husband and wife, either jointly or individually, or their children under the age of discretion, shall be counted towards the 10 claim limit. Mining claims and sites held in co-ownership, or by an association of locators, by a partnership, or by a corporation shall be counted towards the 10 claim limit for claimants that have an interest in these entities.
10. Failure to pay the maintenance fee or meet the requirements for waiver from payment of the maintenance fee by any August 31st deadline for the following assessment year shall cause the mining claims and sites to be declared null and void.

NOTICE

The Privacy Act of 1974 and the regulation in 43 CFR 2.48(d) provide that you be furnished the following information in connection with the information required by this certification of exemption from rental fees form.

AUTHORITY: 30 U.S.C. 28-28e; 43 U.S.C. 1201, 1740, and 1744; and the Act of August 10, 1993 (107 Stat. 312); 43 CFR 3833 and 3850.

PRINCIPLE PURPOSE: This information is to be used to verify that the owner(s) of a mining claim has complied with the Act of August 10, 1993 (107 Stat. 312), and is entitled to perform assessment work in lieu of paying the maintenance fee for the mining claims listed on this form.

ROUTINE USE: (1) Adjudication of the claimant(s) certification of waiver from paying the maintenance fee otherwise required by the Act of August 10, 1993 (107 Stat. 312). (2) Disclosure may be made to appropriate Federal agencies when location is made within the agency's geographic area of responsibility. (3) Information from the record and/or the record will be transferred to the appropriate Federal, State, or local agency, or a member of the public in response to a specific request for pertinent information. (4) Information may also be provided to the

BURDEN HOURS STATEMENT

Public reporting burden for this form is estimated to average 5 minutes per response, including time to review instructions, gathering and maintaining data, and completing and reviewing the form. Direct comments regarding this burden estimate, or any other aspect of this form, to the Department of the Interior, Bureau of Land Management, Information Collection Clearance Officer (871), 1849 C Street, N.W., Washington, D.C. 20240; and the Office of Management and Budget, Paperwork Reduction Project (1004-0114), Washington, D.C. 20503.

Department of Justice or in a proceeding before a court or adjudicative body; or to Federal, State, local or foreign agencies when needed for enforcement of civil or criminal codes or applicable regulations concerning title rights upon the public land.

EFFECT OF NOT PROVIDING INFORMATION: Disclosure of this information is required by the Act of August 10, 1993 (107 Stat. 312) and 43 CFR 3833 for those owner(s) wishing to take the small miners waiver allowed under 43 CFR 3833 and 3850. Failure to supply the information required in this form to support the owner(s) certification of waiver from payment of the otherwise required maintenance fees will result in the waiver being disallowed and the mining claims declared null and void by the Bureau of Land Management (BLM).

The Paperwork Reduction Act of 1980 (44 U.S.C. 3501, et seq.) requires us to tell you that:

This information is being collected to allow the BLM to determine if you qualify for a waiver from the payment of \$100 per mining claim maintenance fee established by the Act of August 10, 1993 (107 Stat. 312) and the implementing regulations at 43 CFR 3833 and 3850. A response to this request is required in accordance with the statute (107 Stat. 312) to retain your benefit.

FOR OFFICIAL USE ONLY

2005 JUN - 3 - 11:42
 RECEIVED
 BUREAU OF
 LAND MANAGEMENT

Return Document to:

W Stout
HC 37 Bx 979-11
Kingman AZ
86413

Telephone # (702) 496 7446

For BLM Use Only

<u>1 @ \$5 = \$5.00</u>
<u>CR 3441</u>
<u>10/2</u>

CHECK ONE

AFFIDAVIT OF PERFORMANCE OF ANNUAL WORK

Also fill in ITEMS 1 through 9 and the reverse side of this document.

NOTICE OF INTENTION TO HOLD

I intend to hold the claim(s) /site(s) listed on the reverse side of this document for the calendar year 192006. Also fill in ITEMS 1 through 4 and ITEM 9.

NOTICES OF INTENTION TO HOLD ARE FOR MILL SITES AND TUNNEL SITES OR FOR MINING CLAIMS WHEN ASSESSMENT WORK HAS NOT BEEN DONE, REGARDLESS OF WHETHER THE ANNUAL ASSESSMENT HAS BEEN SUSPENDED, DEFERRED, OR NOT YET ACCRUED. THE FILING OF A NOTICE OF INTENTION TO HOLD SHALL NOT RELIEVE THE OWNER OF COMPLYING WITH FEDERAL AND STATE LAWS PERTAINING TO THE PERFORMANCE OF ANNUAL ASSESSMENT WORK. NOTICES OF INTENTION TO HOLD FOR MILL SITES OR TUNNEL SITES NEED NOT BE COUNTY RECORDED. FOR MINING CLAIMS THE FORM FILED WITH BLM MUST BE IDENTICAL TO THE ONE THAT WAS OR WILL BE FILED WITH THE COUNTY.

Evidence of Annual Assessment Work or a Notice of Intention to Hold must be filed each calendar year following the calendar year in which the Claim/site was located.

ALL CLAIMS LISTED ON A SINGLE AFFIDAVIT MUST BE CONTIGUOUS.

1. State of Arizona, County of MOHAVE ss:
2. I, (Name) W Stout
3. Reside at (Address) HC 37 Bx 979-11
City Kingman, County Mohave, State AZ, Zip 86413

being duly sworn, deposes and says that he/she is a citizen of the United States, more than eighteen years of age, that all of the facts set forth in this affidavit/notice, subject to the provisions and penalties of 18 USC 1001 pertaining to the filing of false, fictitious, or fraudulent statements with the United States, are true and correct according to the best of my knowledge, information and belief.

4. Owner's Name and Address (if not shown in items 1-3 above) CHECK HERE IF THIS IS A CHANGE OF ADDRESS

None

5. That I am personally acquainted with the mining claim(s). The work and improvements were made by and at the expense of the owner(s) of said claim(s). Said contiguous group of claims, listed on the reverse side of this document, are situated in the _____ Mining District, _____ County, Arizona

6. That between the dates starting at 12 o'clock noon on September 1, 19____ and ending at 12 o'clock noon on September 1, 19____ at least \$_____ dollars worth of work and improvements were done and performed upon said claim(s) or upon one or more of a contiguous group of claims for the benefit of all, or wholly or partly outside of a contiguous group of claims for the benefit of all, not including the location work.

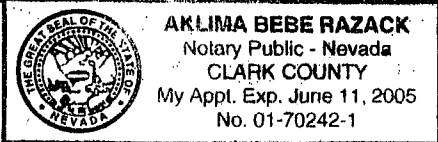
7. That the following persons were employed to perform the work and improvements described herein: _____

8. That the work and improvements performed were: _____

9. Dated X 05 31 05, Signature X W Stout
SUBSCRIBED AND SWORN TO before me, a Notary Public, this 31 day of MAY, 192005
by W Stout

Notary Public Aklima Bebe Razack
MY COMMISSION EXPIRES June 11, 2005

This form is for the purpose of complying with the laws of the United States Department of the Interior, Bureau of Land Management and the State of Arizona pertaining to assessment work and/or a notice of intention to hold. 30 USC 28, 43 CFR 3833.2, ARS 27-208. Subject to Paperwork Reduction Act and Privacy Act statements available at the BLM AZ State Office. The form is not copyrighted. It may be reproduced without restriction.



For BLM Use Only

PHOENIX, ARIZONA
STATE OFFICE
2005 JUN - 31 11 43
BLM BUREAU OF LAND MANAGEMENT

ENTERED INTO COMPUTER

9/28/05 AR

If the claims/sites have consecutive BLM #'s and are in the same Township, Range and Section(s) they may be listed as follows:

SAMPLE 1-10 A MC 19640-49 Dkt/Pg # 1025/1-10 (or) 4N 20W 36
 RECORDING # 9106173-82

CLAIM/SITE NAME	SERIAL NUMBER	Dkt/Pg or Recording # of ORIGINAL LOCATION NOTICE!	TWN SHP	RNG	SEC(S)
1. De Frital Mill	MC 30079				
2. De Frital Mill	A MC 350579	9805122	27N	21W	24
3.	A MC				
4.	A MC				
5.	A MC				
6.	A MC				
7.	A MC				
8.	A MC				
9.	A MC				
10.	A MC				
11.	A MC				
12.	A MC				
13.	A MC				
14.	A MC				
15.	A MC				
16.	A MC				
17.	A MC				
18.	A MC				
19.	A MC				
20.	A MC				
21.	A MC				
22.	A MC				
23.	A MC				
24.	A MC				
25.	A MC				
26.	A MC				
27.	A MC				
28.	A MC				
29.	A MC				
30.	A MC				

2005 JUN - 3 P 1:43
 LAND MANAGEMENT
 PHOENIX, ARIZONA

FILE WITH: Bureau of Land Management, 3707 North 7th Street, P. O. Box 16563, Phoenix, Arizona 85011 and the respective county recorder, ON OR BEFORE DECEMBER 30th (NOT THE 31st). **BLM REQUIRES A \$5.00 NONREFUNDABLE SERVICE CHARGE FOR EACH MINING CLAIM, MILL SITE OR TUNNEL SITE.** ANNUAL FILINGS THAT ARE NOT ACCOMPANIED BY PROPER SERVICE CHARGES WILL BE RETURNED WITHOUT FURTHER ACTION BY BLM.

Return Document to:

For BLM Use Only

BLM FORM 1000 (10/01)

W Stout
HC 37 Bx 979-11
Kingman, AZ
86413
Telephone # (702) 496 7446

<u>2005 = \$10.00</u>
<u>CR 3441</u>
<u>2012</u>

CHECK ONE

AFFIDAVIT OF PERFORMANCE OF ANNUAL WORK
Also fill in ITEMS 1 through 9 and the reverse side of this document.

NOTICE OF INTENTION TO HOLD
I intend to hold the claim(s) /site(s) listed on the reverse side of this document for the calendar year 19____. Also fill in ITEMS 1 through 4 and ITEM 9.

NOTICES OF INTENTION TO HOLD ARE FOR MILL SITES AND TUNNEL SITES OR FOR MINING CLAIMS WHEN ASSESSMENT WORK HAS NOT BEEN DONE, REGARDLESS OF WHETHER THE ANNUAL ASSESSMENT HAS BEEN SUSPENDED, DEFERRED, OR NOT YET ACCRUED. THE FILING OF A NOTICE OF INTENTION TO HOLD SHALL NOT RELIEVE THE OWNER OF COMPLYING WITH FEDERAL AND STATE LAWS PERTAINING TO THE PERFORMANCE OF ANNUAL ASSESSMENT WORK. NOTICES OF INTENTION TO HOLD FOR MILL SITES OR TUNNEL SITES NEED NOT BE COUNTY RECORDED. FOR MINING CLAIMS THE FORM FILED WITH BLM MUST BE IDENTICAL TO THE ONE THAT WAS OR WILL BE FILED WITH THE COUNTY.

Evidence of Annual Assessment Work or a Notice of Intention to Hold must be filed each calendar year following the calendar year in which the Claim/site was located.

ALL CLAIMS LISTED ON A SINGLE AFFIDAVIT MUST BE CONTIGUOUS.

1. State of Arizona, County of Mohave ss:
2. I, (Name) W. Stout
3. Reside at (Address) HC 37 Bx 979-11
Kingman, County Mohave, State AZ, Zip 86413

being duly sworn, deposes and says that he/she is a citizen of the United States, more than eighteen years of age, that all of the facts set forth in this affidavit/notice, subject to the provisions and penalties of 18 USC 1001 pertaining to the filing of false, fictitious, or fraudulent statements with the United States, are true and correct according to the best of my knowledge, information and belief.

4. Owner's Name and Address (If not shown in items 1-3 above) CHECK HERE IF THIS IS A CHANGE OF ADDRESS
ABOVE

5. That I am personally acquainted with the mining claim(s). The work and improvements were made by and at the expense of the owner(s) of said claim(s). Said contiguous group of claims, listed on the reverse side of this document, are situated in the Winkelman Mining District, Mohave County, Arizona


6. That between the dates starting at 12 o'clock noon on September 1, 192004 and ending at 12 o'clock noon on September 1, 192005 at least \$ 300 dollars worth of work and improvements were done and performed upon said claim(s) or upon one or more of a contiguous group of claims for the benefit of all, or wholly or partly outside of a contiguous group of claims for the benefit of all, not including the location work.

7. That the following persons were employed to perform the work and improvements described herein: W Stout

8. That the work and improvements performed were: Test Work, Layout & Assay

9. Dated 053105, Signature W Stout
SUBSCRIBED AND SWORN TO before me, a Notary Public, this 31 day of May, 192005
by Walter Stout
Notary Public Aklima Bebe RAZACK
MY COMMISSION EXPIRES JUNE 11, 2005

This form is for the purpose of complying with the laws of the United States Department of the Interior, Bureau of Land Management and the State of Arizona pertaining to assessment work and/or a notice of intention to hold. 30 USC 28, 43 CFR 3833.2, ARS 27-208. Subject to Paperwork Reduction Act and Privacy Act statements available at the BLM AZ State Office. The form is not copyrighted. It may be reproduced without restriction.



For BLM Use Only
PHENIX, ARIZONA
STATE OFFICE
BLM
2005 JUN -3 P 1:43
BLM LAND MANAGEMENT

ENTERED INTO COMPUTER
9/28/05 AR

If the claims/sites have consecutive BLM #'s and are in the same Township, Range and Section(s) they may be listed as follows:

SAMPLE 1-10 A MC 19640-49 Dkt/Pg # 1025/1-10 (or) 4N 20W 36
 RECORDING # 9106173-82

CLAIM/SITE NAME	SERIAL NUMBER	Dkt/Pg or Recording # of ORIGINAL LOCATION NOTICEI	TWN SHP	RNG	SEC(S)
1. <u>SPURT #1</u>	<u>A MC 350580</u>	<u>98057123</u>	<u>27N</u>	<u>21W</u>	<u>24</u>
2. _____	<u>A MC</u>	_____	_____	_____	_____
3. <u>SPURT #2</u>	<u>A MC 350581</u>	<u>98057123</u>	<u>27N</u>	<u>21W</u>	<u>24</u>
4. _____	<u>A MC</u>	_____	_____	_____	_____
5. _____	<u>A MC</u>	_____	_____	_____	_____
6. _____	<u>A MC</u>	_____	_____	_____	_____
7. _____	<u>A MC</u>	_____	_____	_____	_____
8. _____	<u>A MC</u>	_____	_____	_____	_____
9. _____	<u>A MC</u>	_____	_____	_____	_____
10. _____	<u>A MC</u>	_____	_____	_____	_____
11. _____	<u>A MC</u>	_____	_____	_____	_____
12. _____	<u>A MC</u>	_____	_____	_____	_____
13. _____	<u>A MC</u>	_____	_____	_____	_____
14. _____	<u>A MC</u>	_____	_____	_____	_____
15. _____	<u>A MC</u>	_____	_____	_____	_____
16. _____	<u>A MC</u>	_____	_____	_____	_____
17. _____	<u>A MC</u>	_____	_____	_____	_____
18. _____	<u>A MC</u>	_____	_____	_____	_____
19. _____	<u>A MC</u>	_____	_____	_____	_____
20. _____	<u>A MC</u>	_____	_____	_____	_____
21. _____	<u>A MC</u>	_____	_____	_____	_____
22. _____	<u>A MC</u>	_____	_____	_____	_____
23. _____	<u>A MC</u>	_____	_____	_____	_____
24. _____	<u>A MC</u>	_____	_____	_____	_____
25. _____	<u>A MC</u>	_____	_____	_____	_____
26. _____	<u>A MC</u>	_____	_____	_____	_____
27. _____	<u>A MC</u>	_____	_____	_____	_____
28. _____	<u>A MC</u>	_____	_____	_____	_____
29. _____	<u>A MC</u>	_____	_____	_____	_____
30. _____	<u>A MC</u>	_____	_____	_____	_____

2008 JUN -3 P 1:43
 LAND MANAGEMENT
 PHOENIX, ARIZONA

FILE WITH: Bureau of Land Management, 3707 North 7th Street, P. O. Box 16563, Phoenix, Arizona 85011 and the respective county recorder, ON OR BEFORE DECEMBER 30th (NOT THE 31st). BLM REQUIRES A \$5.00 NONREFUNDABLE SERVICE CHARGE FOR EACH MINING CLAIM, MILL SITE OR TUNNEL SITE. ANNUAL FILINGS THAT ARE NOT ACCOMPANIED BY PROPER SERVICE CHARGES WILL BE RETURNED WITHOUT FURTHER ACTION BY BLM.

**United States Department of the Interior
Bureau of Land Management**

BUSINESS & SUPPORT SVCS DIV
222 N CENTRAL AVE
PHOENIX, AZ 85004 -2203
Phone: (602) 417-9200

Receipt	
No:	1087561

Transaction #: 1125743	
Date of Transaction: 06/03/2005	
CUSTOMER:	WALT STOUT HC 37 BOX 979-11 KINGMAN,AZ 86413

LINE #	QTY	DESCRIPTION	REMARKS	UNIT PRICE	TOTAL
1	1.00	LOCATABLE MINERALS / MINING CLAIMS-NOT NEW-UNADJUD,ONE AUTH NO. ONLY / MINING CLAIM MONEY RECEIVED (455) CASES: AMC350579/\$15.00	WAIVER & POL 2005 - 3	- n/a -	15.00
TOTAL:					\$15.00

PAYMENT INFORMATION			
1	AMOUNT:	\$15.00	POSTMARKED: 06/01/2005
	TYPE:	CHECK	RECEIVED: 06/03/2005
	CHECK NO:	3441	
	NAME:	STOUT, WALT HC 37 BOX 979-11 KINGMAN AZ 86413	

REMARKS

This receipt was generated by the automated BLM Collections and Billing System and is a paper representation of a portion of the official electronic record contained therein.

UNITED STATES
DEPARTMENT OF THE INTERIOR
BUREAU OF LAND MANAGEMENT

MAINTENANCE FEE PAYMENT WAIVER CERTIFICATION

39

060604

FORM APPROVED
OMB NO. 1004-0114
Expires: March 31, 1997

This small miner waiver is filed to hold the claims/sites listed below for the assessment year beginning at noon on the first September 1 following the official filing of this form with BLM.

The undersigned owner(s) of the mining claims/sites listed below hereby certify under penalty of 18 U.S.C. 1001 and 43 U.S.C. 1212 that:

I/We control, or will control, ten or fewer mining claims/sites located and maintained on Federal land in the United States of America on the August 31 that is one day before the beginning of the assessment year indicated in line one above.

I/We have/will performed/performed assessment work upon the claims listed below for the current assessment year as of the August 31 indicated in line three above. This work meets the requirements of the General Mining Law of 1872, as amended; the Act of August 10, 1993; and the regulations at 43 CFR 3833 and 3850. Such work will be described on our affidavit of labor.

Amc 350579

The mining claims and sites for which the above waiver from payment of the maintenance fees is made are:

CLAIM NAME	BLM RECORDATION SERIAL NUMBER
1. Detroit Mill	Amc 350579
2. STOUTS #1	Amc 350580
3. STOUTS #2	Amc 350581
4.	
5.	
6.	
7.	
8.	
9.	
10.	

All owner(s) of the above mining claims and sites are filing for this waiver.

I/We understand and acknowledge that pursuant to 43 U.S.C. 1212 and 18 U.S.C. 1001, the filing of a false, fictitious, or fraudulent document with the Bureau of Land Management may result in a fine of up to \$10,000, a prison term not to exceed five years, or both.

WALT STOUT
(Owner's Name - Please Print)

Ac37 6979-11
(Street or P.O. Box)

[Signature]
(Owner's Signature)

Kingman AZ 86413
(City) (State) (Zip Code)

(Owner's Name - Please Print)

(Street or P.O. Box)

(Owner's Signature)

(City) (State) (Zip Code)

(Owner's Name - Please Print)

(Street or P.O. Box)

(Owner's Signature)

(City) (State) (Zip Code)

(Owner's Name - Please Print)

(Street or P.O. Box)

(Owner's Signature)

(City) (State) (Zip Code)

(Continued on reverse)

ENTERED INTO COMPUTER

6/23/04 QB

(Owner's Name - Please Print)	(Owner's Signature)
(Street or P.O. Box)	(City) (State) (Zip Code)
(Owner's Name - Please Print)	(Owner's Signature)
(Street or P.O. Box)	(City) (State) (Zip Code)
(Owner's Name - Please Print)	(Owner's Signature)
(Street or P.O. Box)	(City) (State) (Zip Code)
(Owner's Name - Please Print)	(Owner's Signature)
(Street or P.O. Box)	(City) (State) (Zip Code)

INSTRUCTIONS

1. This certification of waiver from payment of maintenance fees is made under the provisions of the Act of August 10, 1993 (107 Stat. 312 [1993]), and §1744 of Title 43 and §28-28k of Title 30 of the United States Code; and the regulations thereunder (43 CFR 3833 and 3850).
2. This waiver must be filed in advance of the assessment year for which a waiver is sought, but in no event be filed later than the August 31st preceding the assessment year for which the waiver is sought.
3. You must still record your affidavit of assessment work for claims listed and/or Notices of Intention to Hold for any sites listed with the BLM by each December 30th, and the local recording office under State law, as in the past.
4. This waiver must be filed in the BLM State Office where the mining claims are recorded.
5. If the claims and sites are located in more than one State, a separate waiver form must be filed in each State in which they are held. The total number of claims and sites listed on separate waiver forms cannot exceed ten.
6. All claim names and Bureau of Land Management (BLM) serial numbers must be listed for all mining claims and sites for which a waiver is sought.
7. All owners and their addresses must be listed.
8. This waiver form must be signed by all of the owners or their designated agent. If an agent is designated, a statement appointing the agent, must be submitted with this certification, if a designation of agent is not currently on file with the BLM State office where your claims and sites are recorded.
9. Mining claims and sites held by a husband and wife, either jointly or individually, or their children under the age of discretion, shall be counted towards the 10 claim limit. Mining claims and sites held in co-ownership, or by an association of locators, by a partnership, or by a corporation shall be counted towards the 10 claim limit for claimants that have an interest in these entities.
10. Failure to pay the maintenance fee or meet the requirements for waiver from payment of the maintenance fee by any August 31st deadline for the following assessment year shall cause the mining claims and sites to be declared null and void.

NOTICE

The Privacy Act of 1974 and the regulation in 43 CFR 2.48(d) provide that you be furnished the following information in connection with the information required by this certification of exemption from rental fees form.

AUTHORITY: 30 U.S.C. 28-28c; 43 U.S.C. 1201, 1740, and 1744; and the Act of August 10, 1993 (107 Stat. 312); 43 CFR 3833 and 3850.

PRINCIPLE PURPOSE: This information is to be used to verify that the owner(s) of a mining claim has complied with the Act of August 10, 1993 (107 Stat. 312), and is entitled to perform assessment work in lieu of paying the maintenance fee for the mining claims listed on this form.

ROUTINE USE: (1) Adjudication of the claimant(s) certification of waiver from paying the maintenance fee otherwise required by the Act of August 10, 1993 (107 Stat. 312). (2) Disclosure may be made to appropriate Federal agencies when location is made within the agency's geographic area of responsibility. (3) Information from the record and/or the record will be transferred to the appropriate Federal, State, or local agency, or a member of the public in response to a specific request for pertinent information. (4) Information may also be provided to the

Department of Justice or in a proceeding before a court or adjudicative body; or to Federal, State, local or foreign agencies when needed for enforcement of civil or criminal codes or applicable regulations concerning title rights upon the public land.

EFFECT OF NOT PROVIDING INFORMATION: Disclosure of this information is required by the Act of August 10, 1993 (107 Stat. 312) and 43 CFR 3833 for those owner(s) wishing to take the small miners waiver allowed under 43 CFR 3833 and 3850. Failure to supply the information required in this form to support the owner(s) certification of waiver from payment of the otherwise required maintenance fees will result in the waiver being disallowed and the mining claims declared null and void by the Bureau of Land Management (BLM).

The Paperwork Reduction Act of 1980 (44 U.S.C. 3501, et seq.) requires us to tell you that:

This information is being collected to allow the BLM to determine if you qualify for a waiver from the payment of \$100 per mining claim maintenance fee established by the Act of August 10, 1993 (107 Stat. 312) and the implementing regulations at 43 CFR 3833 and 3850. A response to this request is required in accordance with the statute (107 Stat. 312) to retain your benefit.

BURDEN HOURS STATEMENT

Public reporting burden for this form is estimated to average 5 minutes per response, including time to review instructions, gathering and maintaining data, and completing and reviewing the form. Direct comments regarding this burden estimate, or any other aspect of this form, to the Department of the Interior, Bureau of Land Management, Information Collection Clearance Officer (871), 1849 C Street, N.W., Washington, D.C. 20240; and the Office of Management and Budget, Paperwork Reduction Project (1004-0114), Washington, D.C. 20503.

FOR OFFICIAL USE ONLY

RECEIVED
BUREAU OF
LAND MANAGEMENT
ARIZONA
STATE OFFICE
DENIX, ARIZONA
JUN - 9 A 9:34

Amc 350579

Return Document to:

For BLM Use Only

W. Stout
HC 37 Bx 979-11
Kingman AZ
86413

2 @ 5 = #10
CR 3353
ref. ced.

Telephone # (702) 4967446

CHECK ONE

AFFIDAVIT OF PERFORMANCE OF ANNUAL WORK

Also fill in ITEMS 1 through 9 and the reverse side of this document.

NOTICE OF INTENTION TO HOLD

I intend to hold the claim(s) /site(s) listed on the reverse side of this document for the calendar year 19___. Also fill in ITEMS 1 through 4 and ITEM 9.

NOTICES OF INTENTION TO HOLD ARE FOR MILL SITES AND TUNNEL SITES OR FOR MINING CLAIMS WHEN ASSESSMENT WORK HAS NOT BEEN DONE, REGARDLESS OF WHETHER THE ANNUAL ASSESSMENT HAS BEEN SUSPENDED, DEFERRED, OR NOT YET ACCRUED. THE FILING OF A NOTICE OF INTENTION TO HOLD SHALL NOT RELIEVE THE OWNER OF COMPLYING WITH FEDERAL AND STATE LAWS PERTAINING TO THE PERFORMANCE OF ANNUAL ASSESSMENT WORK. NOTICES OF INTENTION TO HOLD FOR MILL SITES OR TUNNEL SITES NEED NOT BE COUNTY RECORDED. FOR MINING CLAIMS THE FORM FILED WITH BLM MUST BE IDENTICAL TO THE ONE THAT WAS OR WILL BE FILED WITH THE COUNTY.

Evidence of Annual Assessment Work or a Notice of Intention to Hold must be filed each calendar year following the calendar year in which the Claim/site was located.

ALL CLAIMS LISTED ON A SINGLE AFFIDAVIT MUST BE CONTIGUOUS.

1. State of Arizona, County of Mohave SS:
2. I, (Name) W. Stout
3. Reside at (Address) HC 37 Bx 979-11
City Kingman, County Mohave, State AZ, Zip 86413

being duly sworn, deposes and says that he/she is a citizen of the United States, more than eighteen years of age, that all of the facts set forth in this affidavit/notice, subject to the provisions and penalties of 18 USC 1001 pertaining to the filing of false, fictitious, or fraudulent statements with the United States, are true and correct according to the best of my knowledge, information and belief.

4. Owner's Name and Address (If not shown in items 1-3 above) CHECK HERE IF THIS IS A CHANGE OF ADDRESS
Above

5. That I am personally acquainted with the mining claim(s). The work and improvements were made by and at the expense of the owner(s) of said claim(s). Said contiguous group of claims, listed on the reverse side of this document, are situated in the Unknown Mining District, Mohave County, Arizona

6. That between the dates starting at 12 o'clock noon on September 1, 192003 and ending at 12 o'clock noon on September 1, 192004 at least \$ -300- dollars worth of work and improvements were done and performed upon said claim(s) or upon one or more of a contiguous group of claims for the benefit of all, or wholly or partly outside of a contiguous group of claims for the benefit of all, not including the location work.

7. That the following persons were employed to perform the work and improvements described herein: W. Stout

8. That the work and improvements performed were: Prep work - layout - Assay

X 9. Dated 060704, Signature W. Stout
 SUBSCRIBED AND SWORN TO before me, a Notary Public, this 7 day of June 19 2004
 by Walter Stout
 Notary Public Aklima Bebe Razack
 MY COMMISSION EXPIRES Jan 11, 2005


This form is for the purpose of complying with the laws of the United States Department of the Interior, Bureau of Land Management and the State of Arizona pertaining to assessment work and/or a notice of intention to hold. 30 USC 28, 43 CFR 3833.2, ARS 27-208. Subject to Paperwork Reduction Act and Privacy Act statements available at the BLM AZ State Office. The form is not copyrighted. It may be reproduced without restriction.

For BLM Use Only

RECEIVED
BUREAU OF
LAND MANAGEMENT

ARIZONA
STATE OFFICE
PHOENIX, ARIZONA

2004 JUN -9 A 9:33

 AKLIMA BEBE RAZACK
 Notary Public - Nevada
 CLARK COUNTY
 My Appt. Exp. June 11, 2005
 No. 01-70242-1

ENTERED INTO COMPUTER
6/23/04 AR

If the claims/sites have consecutive BLM #'s and are in the same Township, Range and Section(s) they may be listed as follows:

SAMPLE 1-10 A MC 19640-49 Dkt/Pg # 1025/1-10 (or) 4N 20W 36
 RECORDING # 9106173-82

CLAIM/SITE NAME	SERIAL NUMBER	Dkt/Pg or Recording # of ORIGINAL LOCATION NOTICE!	TWN SHP	RNG	SEC(S)
1. <u>STOUTS #1</u>	<u>A MC 350580</u>	<u>98057123</u>	<u>27N</u>	<u>21W</u>	<u>24</u>
2. _____	<u>A MC</u>	_____	_____	_____	_____
3. <u>STOUTS #2</u>	<u>A MC 350581</u>	<u>98057123</u>	<u>27N</u>	<u>21W</u>	<u>24</u>
4. _____	<u>A MC</u>	_____	_____	_____	_____
5. _____	<u>A MC</u>	_____	_____	_____	_____
6. _____	<u>A MC</u>	_____	_____	_____	_____
7. _____	<u>A MC</u>	_____	_____	_____	_____
8. _____	<u>A MC</u>	_____	_____	_____	_____
9. _____	<u>A MC</u>	_____	_____	_____	_____
10. _____	<u>A MC</u>	_____	_____	_____	_____
11. _____	<u>A MC</u>	_____	_____	_____	_____
12. _____	<u>A MC</u>	_____	_____	_____	_____
13. _____	<u>A MC</u>	_____	_____	_____	_____
14. _____	<u>A MC</u>	_____	_____	_____	_____
15. _____	<u>A MC</u>	_____	_____	_____	_____
16. _____	<u>A MC</u>	_____	_____	_____	_____
17. _____	<u>A MC</u>	_____	_____	_____	_____
18. _____	<u>A MC</u>	_____	_____	_____	_____
19. _____	<u>A MC</u>	_____	_____	_____	_____
20. _____	<u>A MC</u>	_____	_____	_____	_____
21. _____	<u>A MC</u>	_____	_____	_____	_____
22. _____	<u>A MC</u>	_____	_____	_____	_____
23. _____	<u>A MC</u>	_____	_____	_____	_____
24. _____	<u>A MC</u>	_____	_____	_____	_____
25. _____	<u>A MC</u>	_____	_____	_____	_____
26. _____	<u>A MC</u>	_____	_____	_____	_____
27. _____	<u>A MC</u>	_____	_____	_____	_____
28. _____	<u>A MC</u>	_____	_____	_____	_____
29. _____	<u>A MC</u>	_____	_____	_____	_____
30. _____	<u>A MC</u>	_____	_____	_____	_____

FILE WITH: Bureau of Land Management, 3707 North 7th Street, P. O. Box 16563, Phoenix, Arizona 85011 and the respective county recorder, ON OR BEFORE DECEMBER 30th (NOT THE 31st). BLM REQUIRES A \$5.00 NONREFUNDABLE SERVICE CHARGE FOR EACH MINING CLAIM, MILL SITE OR TUNNEL SITE. ANNUAL FILINGS THAT ARE NOT ACCOMPANIED BY PROPER SERVICE CHARGES WILL BE RETURNED WITHOUT FURTHER ACTION BY BLM.

Return Document to:

For BLM Use Only

AZ-3850-1 (July 1994)

W. STOUT
HC 37 Bx 979-11
Kingman AZ 86413

1 @ 15 = \$500
Ch 5353
2004

Telephone # (702) 387 5913

CHECK ONE

AFFIDAVIT OF PERFORMANCE OF ANNUAL WORK

Also fill in ITEMS 1 through 9 and the reverse side of this document.

NOTICE OF INTENTION TO HOLD

I intend to hold the claim(s) /site(s) listed on the reverse side of this document for the calendar year 19~~2004~~²⁰⁰⁴ Also fill in ITEMS 1 through 4 and ITEM 9.

NOTICES OF INTENTION TO HOLD ARE FOR MILL SITES AND TUNNEL SITES OR FOR MINING CLAIMS WHEN ASSESSMENT WORK HAS NOT BEEN DONE, REGARDLESS OF WHETHER THE ANNUAL ASSESSMENT HAS BEEN SUSPENDED, DEFERRED, OR NOT YET ACCRUED. THE FILING OF A NOTICE OF INTENTION TO HOLD SHALL NOT RELIEVE THE OWNER OF COMPLYING WITH FEDERAL AND STATE LAWS PERTAINING TO THE PERFORMANCE OF ANNUAL ASSESSMENT WORK. NOTICES OF INTENTION TO HOLD FOR MILL SITES OR TUNNEL SITES NEED NOT BE COUNTY RECORDED. FOR MINING CLAIMS THE FORM FILED WITH BLM MUST BE IDENTICAL TO THE ONE THAT WAS OR WILL BE FILED WITH THE COUNTY.

Evidence of Annual Assessment Work or a Notice of Intention to Hold must be filed each calendar year following the calendar year in which the Claim/site was located.

ALL CLAIMS LISTED ON A SINGLE AFFIDAVIT MUST BE CONTIGUOUS.

1. State of Arizona, County of MOHAVE ss:
2. I, (Name) W. STOUT
3. Reside at (Address) HC 37 Bx 979-11, State AZ, Zip 86413
City Kingman, County MOHAVE

being duly sworn, deposes and says that he/she is a citizen of the United States, more than eighteen years of age, that all of the facts set forth in this affidavit/notice, subject to the provisions and penalties of 18 USC 1001 pertaining to the filing of false, fictitious, or fraudulent statements with the United States, are true and correct according to the best of my knowledge, information and belief.

4. Owner's Name and Address (If not shown in items 1-3 above) CHECK HERE IF THIS IS A CHANGE OF ADDRESS
Above

5. That I am personally acquainted with the mining claim(s). The work and improvements were made by and at the expense of the owner(s) of said claim(s). Said contiguous group of claims, listed on the reverse side of this document, are situated in the _____ Mining District, _____ County, Arizona


6. That between the dates starting at 12 o'clock noon on September 1, 19____ and ending at 12 o'clock noon on September 1, 19____ at least \$ _____ dollars worth of work and improvements were done and performed upon said claim(s) or upon one or more of a contiguous group of claims for the benefit of all, or wholly or partly outside of a contiguous group of claims for the benefit of all, not including the location work.

7. That the following persons were employed to perform the work and improvements described herein: _____

8. That the work and improvements performed were: _____

9. Dated 060704, Signature W. Stout
SUBSCRIBED AND SWORN TO before me, a Notary Public, this 1 day of June, 19 2004
by Walter Stout
Notary Public Aklima Bebe Razack
MY COMMISSION EXPIRES JUNE 11, 2005

This form is for the purpose of complying with the laws of the United States Department of the Interior, Bureau of Land Management and the State of Arizona pertaining to assessment work and/or a notice of intention to hold, 30 USC 28, 43 CFR 3833.2, ARS 27-208. Subject to Paperwork Reduction Act and Privacy Act statements available at the BLM AZ State Office. The form is not copyrighted. It may be reproduced without restriction.

 **AKLIMA BEBE RAZACK**
Notary Public - Nevada
CLARK COUNTY
My Appt. Exp. June 11, 2005
No. 01-70242-1

For BLM Use Only
RECEIVED
BUREAU OF
LAND MANAGEMENT
ARIZONA
STATE OFFICE
TUCSON, ARIZONA
JUN - 9 A 9:33

If the claims/sites have consecutive BLM #'s and are in the same Township, Range and Section(s) they may be listed as follows:

SAMPLE 1-10 A MC 19640-49 Dkt/Pg # 1025/1-10 (or) 4N 20W 36
 RECORDING # 9106173-82

CLAIM/SITE NAME	SERIAL NUMBER	Dkt/Pg or Recording # of ORIGINAL LOCATION NOTICEI	TWN SHP	RNG	SEC(S)
1. <i>Detrital Mill</i>	A MC 35079	9805122	27N	21W	24
2.	A MC				
3.	A MC				
4.	A MC				
5.	A MC				
6.	A MC				
7.	A MC				
8.	A MC				
9.	A MC				
10.	A MC				
11.	A MC				
12.	A MC				
13.	A MC				
14.	A MC				
15.	A MC				
16.	A MC				
17.	A MC				
18.	A MC				
19.	A MC				
20.	A MC				
21.	A MC				
22.	A MC				
23.	A MC				
24.	A MC				
25.	A MC				
26.	A MC				
27.	A MC				
28.	A MC				
29.	A MC				
30.	A MC				

FILE WITH: Bureau of Land Management, 3707 North 7th Street, P. O. Box 16563, Phoenix, Arizona 85011 and the respective county recorder, ON OR BEFORE DECEMBER 30th (NOT THE 31st). BLM REQUIRES A \$5.00 NONREFUNDABLE SERVICE CHARGE FOR EACH MINING CLAIM, MILL SITE OR TUNNEL SITE. ANNUAL FILINGS THAT ARE NOT ACCOMPANIED BY PROPER SERVICE CHARGES WILL BE RETURNED WITHOUT FURTHER ACTION BY BLM.

United States Department of the Interior
Bureau of Land Management
 BUSINESS & SUPPORT SVCS DIV
 222 N CENTRAL AVE
 PHOENIX, AZ 85004 -2203
 Phone: (602) 417-9200

Receipt	
No:	889782

Transaction #: 923171
Date of Transaction: 06/10/2004
CUSTOMER: WALT STOUT HC 37 BOX 979-11 KINGMAN, AZ 86413

LINE #	QTY	DESCRIPTION	REMARKS	UNIT PRICE	TOTAL
1	1.00	LOCATABLE MINERALS / MINING CLAIMS-NOT NEW-UNADJUD, ONE AUTH NO. ONLY / MINING CLAIM MONEY RECEIVED (455) CASES: AMC350580/\$15.00		- n/a -	15.00
TOTAL:					\$15.00

PAYMENT INFORMATION		
1	AMOUNT: \$15.00	POSTMARKED: 06/07/2004
	TYPE: CHECK	RECEIVED: 06/09/2004
	CHECK NO: 3353	
	NAME: STOUT, WALT HC 37 BOX 979-11 KINGMAN AZ 86413	

REMARKS

This receipt was generated by the automated BLM Collections and Billing System and is a paper representation of a portion of the official electronic record contained therein.

AMC 350579

Return Document to:

For BLM Use Only

W. STOUT
HC 37 Bx 979-11
Kingman AZ 86413

2 at 5.00 = 10.⁰⁰
CK 3231 1/2

Telephone # (702)-3875913

AFFIDAVIT OF PERFORMANCE OF ANNUAL WORK

Also fill in ITEMS 1 through 9 and the reverse side of this document.

CHECK ONE

NOTICE OF INTENTION TO HOLD

I intend to hold the claim(s) /site(s) listed on the reverse side of this document for the calendar year 19___. Also fill in ITEMS 1 through 4 and ITEM 9.

NOTICES OF INTENTION TO HOLD ARE FOR MILL SITES AND TUNNEL SITES OR FOR MINING CLAIMS WHEN ASSESSMENT WORK HAS NOT BEEN DONE, REGARDLESS OF WHETHER THE ANNUAL ASSESSMENT HAS BEEN SUSPENDED, DEFERRED, OR NOT YET ACCRUED. THE FILING OF A NOTICE OF INTENTION TO HOLD SHALL NOT RELIEVE THE OWNER OF COMPLYING WITH FEDERAL AND STATE LAWS PERTAINING TO THE PERFORMANCE OF ANNUAL ASSESSMENT WORK. NOTICES OF INTENTION TO HOLD FOR MILL SITES OR TUNNEL SITES NEED NOT BE COUNTY RECORDED. FOR MINING CLAIMS THE FORM FILED WITH BLM MUST BE IDENTICAL TO THE ONE THAT WAS OR WILL BE FILED WITH THE COUNTY.

Evidence of Annual Assessment Work or a Notice of Intention to Hold must be filed each calendar year following the calendar year in which the Claim/site was located.

ALL CLAIMS LISTED ON A SINGLE AFFIDAVIT MUST BE CONTIGUOUS.

1. State of Arizona, County of MOHAVE ss:
2. I, (Name) W. STOUT
3. Reside at (Address) HC 37 Bx 979-11
City Kingman, County MOHAVE, State AZ, Zip 86413

being duly sworn, deposes and says that he/she is a citizen of the United States, more than eighteen years of age, that all of the facts set forth in this affidavit/notice, subject to the provisions and penalties of 18 USC 1001 pertaining to the filing of false, fictitious, or fraudulent statements with the United States, are true and correct according to the best of my knowledge, information and belief.

4. Owner's Name and Address (if not shown in items 1-3 above) CHECK HERE IF THIS IS A CHANGE OF ADDRESS

Above

5. That I am personally acquainted with the mining claim(s). The work and improvements were made by and at the expense of the owner(s) of said claim(s). Said contiguous group of claims, listed on the reverse side of this document, are situated in the Unknown Mining District, MOHAVE County, Arizona

6. That between the dates starting at 12 o'clock noon on September 1, 192002 and ending at 12 o'clock noon on September 1, 192003 at least \$ 300 dollars worth of work and improvements were done and performed upon said claim(s) or upon one or more of a contiguous group of claims for the benefit of all, or wholly or partly outside of a contiguous group of claims for the benefit of all, not including the location work.

7. That the following persons were employed to perform the work and improvements described herein: W. STOUT

8. That the work and improvements performed were: TEST HOLE + Prep work

9. Dated 5/12/03, Signature W. Stout
SUBSCRIBED AND SWORN TO before me, a Notary Public, this 12th day of May, 2003

Notary Public Mae Coughlin
MY COMMISSION EXPIRES 11/2/03

This form is for the purpose of complying with the laws of the United States Department of the Interior, Bureau of Land Management and the State of Arizona pertaining to assessment work and/or a notice of intention to hold. 30 USC 28, 43 CFR 3833.2, ARS 27-208. Subject to Paperwork Reduction Act and Privacy Act statements available at the BLM AZ State Office. The form is not copyrighted. It may be reproduced without restriction.

For BLM Use Only
RECEIVED
BUREAU OF
LAND MANAGEMENT
MAY 14 10 11
ARIZONA
STATE OFFICE
PHOENIX, ARIZONA

ENTERED IN COMPUTER
6/3/03 [Signature]

If the claims/sites have consecutive BLM #'s and are in the same Township, Range and Section(s) they may be listed as follows:

SAMPLE 1-10 A MC 19640-49 Dkt/Pg # 1025/1-10 (or) 4N 20W 36
 RECORDING # 9106173-82

CLAIM/SITE NAME	SERIAL NUMBER	Dkt/Pg or Recording # of ORIGINAL LOCATION NOTICE!	TWN SHP	RNG	SEC(S)
1. <u>STOUTS #1</u>	<u>A MC 350580</u>	<u>98057123</u>	<u>27N</u>	<u>21W</u>	<u>24</u>
2. <u>STOUTS #2</u>	<u>A MC 350581</u>	<u>98057123</u>	<u>27N</u>	<u>21W</u>	<u>24</u>
3.	A MC				
4.	A MC				
5.	A MC				
6.	A MC				
7.	A MC				
8.	A MC				
9.	A MC				
10.	A MC				
11.	A MC				
12.	A MC				
13.	A MC				
14.	A MC				
15.	A MC				
16.	A MC				
17.	A MC				
18.	A MC				
19.	A MC				
20.	A MC				
21.	A MC				
22.	A MC				
23.	A MC				
24.	A MC				
25.	A MC				
26.	A MC				
27.	A MC				
28.	A MC				
29.	A MC				
30.	A MC				

FILE WITH: Bureau of Land Management, 3707 North 7th Street, P. O. Box 16563, Phoenix, Arizona 85011 and the respective county recorder, ON OR BEFORE DECEMBER 30th (NOT THE 31st). BLM REQUIRES A \$5.00 NONREFUNDABLE SERVICE CHARGE FOR EACH MINING CLAIM, MILL SITE OR TUNNEL SITE. ANNUAL FILINGS THAT ARE NOT ACCOMPANIED BY PROPER SERVICE CHARGES WILL BE RETURNED WITHOUT FURTHER ACTION BY BLM.

POOR QUALITY

The following pages are scanned at the best possible quality setting. The original pages are of poor quality and this is the best possible reproduction.

Return Document to:

For BLM Use Only

BLM FORM 1 (001) (03-01)

W STOUT
HC 37 Bx 979-11
Kingman AZ 86413

1 @ \$5.00
CK 3231
2007

Telephone # (902) 387 5913

CHECK
ONE

AFFIDAVIT OF PERFORMANCE OF ANNUAL WORK

Also fill in ITEMS 1 through 9 and the reverse side of this document.

NOTICE OF INTENTION TO HOLD

I intend to hold the claim(s) /site(s) listed on the reverse side of this document for the calendar year 192004 Also fill in ITEMS 1 through 4 and ITEM 9.

NOTICES OF INTENTION TO HOLD ARE FOR MILL SITES AND TUNNEL SITES OR FOR MINING CLAIMS WHEN ASSESSMENT WORK HAS NOT BEEN DONE, REGARDLESS OF WHETHER THE ANNUAL ASSESSMENT HAS BEEN SUSPENDED, DEFERRED, OR NOT YET ACCRUED. THE FILING OF A NOTICE OF INTENTION TO HOLD SHALL NOT RELIEVE THE OWNER OF COMPLYING WITH FEDERAL AND STATE LAWS PERTAINING TO THE PERFORMANCE OF ANNUAL ASSESSMENT WORK. NOTICES OF INTENTION TO HOLD FOR MILL SITES OR TUNNEL SITES NEED NOT BE COUNTY RECORDED. FOR MINING CLAIMS THE FORM FILED WITH BLM MUST BE IDENTICAL TO THE ONE THAT WAS OR WILL BE FILED WITH THE COUNTY.

Evidence of Annual Assessment Work or a Notice of Intention to Hold must be filed each calendar year following the calendar year in which the Claim/site was located.

ALL CLAIMS LISTED ON A SINGLE AFFIDAVIT MUST BE CONTIGUOUS.

1. State of Arizona, County of MOHAVE ss:
2. I, (Name) W. Stout
3. Reside at (Address) HC 37 Bx 979-11
City Kingman, County Mohave, State AZ, Zip 86413

being duly sworn, deposes and says that he/she is a citizen of the United States, more than eighteen years of age, that all of the facts set forth in this affidavit/notice, subject to the provisions and penalties of 18 USC 1001 pertaining to the filing of false, fictitious, or fraudulent statements with the United States, are true and correct according to the best of my knowledge, information and belief.

4. Owner's Name and Address (if not shown in items 1-3 above) CHECK HERE IF THIS IS A CHANGE OF ADDRESS

ABOVE

5. That I am personally acquainted with the mining claim(s). The work and improvements were made by and at the expense of the owner(s) of said claim(s). Said contiguous group of claims, listed on the reverse side of this document, are situated in the _____ Mining District, _____ County, Arizona

6. That between the dates starting at 12 o'clock noon on September 1, 19____ and ending at 12 o'clock noon on September 1, 19____ at least \$ _____ dollars worth of work and improvements were done and performed upon said claim(s) or upon one or more of a contiguous group of claims for the benefit of all, or wholly or partly outside of a contiguous group of claims _____

7. That the following persons were employed to perform the work and improvements described herein: _____

8. That the work and improvements performed were: _____

x 9. Dated 9/12/03, Signature W Stout

SUBSCRIBED AND SWORN TO before me, a Notary Public, this 12th day of May, 2003

by _____
Notary Public Mae Coughlin
MY COMMISSION EXPIRES 11/2/03

This form is for the purpose of complying with the laws of the United States Department of the Interior, Bureau of Land Management and the State of Arizona pertaining to assessment work and/or a notice of intention to hold. 30 USC 28, 43 CFR 3833.2, ARS 27-208. Subject to Paperwork Reduction Act and Privacy Act statements available at the BLM AZ State Office. The form is not copyrighted. It may be reproduced without restriction.

For BLM Use Only
RECEIVED
BUREAU OF
LAND MANAGEMENT
MAY 14 2003
STATE OFFICE
PHOENIX, ARIZONA

If the claims/sites have consecutive BLM #'s and are in the same Township, Range and Section(s) they may be listed as follows:

SAMPLE 1-10 A MC 19640-49 Dkt/Pg # 1025/1-10 (or) 4N 20W 36
 RECORDING # 9106173-82

CLAIM/SITE NAME	SERIAL NUMBER	Dkt/Pg or Recording # of ORIGINAL LOCATION NOTICE!	TWN SHP	RNG	SEC(S)
1. XXXXXXXXXX					
2. <u>DeTrital MILA</u>	<u>MC 350579</u>	<u>9805122</u>	<u>27N</u>	<u>21W</u>	<u>24</u>
3.	A MC				
4.	A MC				
5.	A MC				
6.	A MC				
7.	A MC				
8.	A MC				
9.	A MC				
10.	A MC				
11.	A MC				
12.	A MC				
13.	A MC				
14.	A MC				
15.	A MC				
16.	A MC				
17.	A MC				
18.	A MC				
19.	A MC				
20.	A MC				
21.	A MC				
22.	A MC				
23.	A MC				
24.	A MC				
25.	A MC				
26.	A MC				
27.	A MC				
28.	A MC				
29.	A MC				
30.	A MC				

FILE WITH: Bureau of Land Management, 3707 North 7th Street, P. O. Box 16563, Phoenix, Arizona 85011 and the respective county recorder, ON OR BEFORE DECEMBER 30th (NOT THE 31st). BLM REQUIRES A \$5.00 NONREFUNDABLE SERVICE CHARGE FOR EACH MINING CLAIM, MILL SITE OR TUNNEL SITE. ANNUAL FILINGS THAT ARE NOT ACCOMPANIED BY PROPER SERVICE CHARGES WILL BE RETURNED WITHOUT FURTHER ACTION BY BLM.

**United States Department of the Interior
Bureau of Land Management**

BUSINESS & SUPPORT SVCS DIV
222 N CENTRAL AVE
PHOENIX, AZ 85004 -2203
Phone: (602) 417-9200

Receipt

No: 680333

Transaction #: 708606

Date of Transaction: 05/15/2003

CUSTOMER: WALT STOUT
HC 37 BOX 979-11
KINGMAN, AZ 86413

LINE #	QTY	DESCRIPTION	REMARKS	UNIT PRICE	TOTAL
1	1.00	LOCATABLE MINERALS / MINING CLAIMS-NOT NEW-UNADJUD, ONE AUTH NO. ONLY / MINING CLAIM MONEY RECEIVED (455) CASES: AMC350579/\$15.00	POL 2003 (3)	- n/a -	15.00
TOTAL:					\$15.00

PAYMENT INFORMATION

1	AMOUNT: \$15.00	POSTMARKED: 05/12/2003
	TYPE: CHECK	RECEIVED: 05/14/2003
	CHECK NO: 3231	
	NAME: STOUT, WALT HC 37 BOX 979-11 KINGMAN AZ 86413	

REMARKS

This receipt was generated by the automated BLM Collections and Billing System and is a paper representation of a portion of the official electronic record contained therein.

UNITED STATES
DEPARTMENT OF THE INTERIOR
BUREAU OF LAND MANAGEMENT

MAINTENANCE FEE PAYMENT WAIVER CERTIFICATION

050903

FORM APPROVED
OMB NO. 1004-0114
Expires: March 31, 1997

44

AMC 350579

This small miner waiver is filed to hold the claims/sites listed below for the assessment year beginning at noon on the first September 1 following the official filing of this form with BLM.

The undersigned owner(s) of the mining claims/sites listed below hereby certify under penalty of 18 U.S.C. 1001 and 43 U.S.C. 1212 that:

I/We control, or will control, ten or fewer mining claims/sites located and maintained on Federal land in the United States of America on the August 31 that is one day before the beginning of the assessment year indicated in line one above.

I/We have/will performed/performed assessment work upon the claims listed below for the current assessment year as of the August 31 indicated in line three above. This work meets the requirements of the General Mining Law of 1872, as amended; the Act of August 10, 1993; and the regulations at 43 CFR 3833 and 3850. Such work will be described on our affidavit of labor.

The mining claims and sites for which the above waiver from payment of the maintenance fees is made are:

CLAIM NAME	BLM RECORDATION SERIAL NUMBER
1. De Tribal Mill	AMC 350579
2. STOUTS #1	AMC 350580
3. STOUTS #2	AMC 350581
4.	
5.	
6.	
7.	
8.	
9.	
10.	

RECEIVED
BUREAU OF LAND MANAGEMENT
MAY 15 10 30
STATE OFFICE
PHOENIX, ARIZONA

All owner(s) of the above mining claims and sites are filing for this waiver.

I/We understand and acknowledge that pursuant to 43 U.S.C. 1212 and 18 U.S.C. 1001, the filing of a false, fictitious, or fraudulent document with the Bureau of Land Management may result in a fine of up to \$10,000, a prison term not to exceed five years, or both.

WALT STOUT
(Owner's Name - Please Print)

HC 37 Bx 979-11
(Street or P.O. Box)

Walt Stout
(Owner's Signature)

Kingman AZ 86413
(City) (State) (Zip Code)

(Owner's Name - Please Print)

(Street or P.O. Box)

(Owner's Signature)

(City) (State) (Zip Code)

(Owner's Name - Please Print)

(Street or P.O. Box)

(Owner's Signature)

(City) (State) (Zip Code)

(Owner's Name - Please Print)

(Street or P.O. Box)

(Owner's Signature)

(City) (State) (Zip Code)

(Continued on reverse)

ENTERED IN COMPUTER

5/15/03 [Signature]

(Owner's Name - Please Print)	(Owner's Signature)
(Street or P.O. Box)	(City) (State) (Zip Code)
(Owner's Name - Please Print)	(Owner's Signature)
(Street or P.O. Box)	(City) (State) (Zip Code)
(Owner's Name - Please Print)	(Owner's Signature)
(Street or P.O. Box)	(City) (State) (Zip Code)
(Owner's Name - Please Print)	(Owner's Signature)
(Street or P.O. Box)	(City) (State) (Zip Code)

INSTRUCTIONS

1. This certification of waiver from payment of maintenance fees is made under the provisions of the Act of August 10, 1993 (107 Stat. 312 [1993]), and §1744 of Title 43 and §28-28k of Title 30 of the United States Code; and the regulations thereunder (43 CFR 3833 and 3850).
2. This waiver must be filed in advance of the assessment year for which a waiver is sought, but in no event be filed later than the August 31st preceding the assessment year for which the waiver is sought.
3. You must still record your affidavit of assessment work for claims listed and/or Notices of Intention to Hold for any sites listed with the BLM by each December 30th, and the local recording office under State law, as in the past.
4. This waiver must be filed in the BLM State Office where the mining claims are recorded.
5. If the claims and sites are located in more than one State, a separate waiver form must be filed in each State in which they are held. The total number of claims and sites listed on separate waiver forms cannot exceed ten.
6. All claim names and Bureau of Land Management (BLM) serial numbers must be listed for all mining claims and sites for which a waiver is sought.
7. All owners and their addresses must be listed.
8. This waiver form must be signed by all of the owners or their designated agent. If an agent is designated, a statement appointing the agent, must be submitted with this certification, if a designation of agent is not currently on file with the BLM State office where your claims and sites are recorded.
9. Mining claims and sites held by a husband and wife, either jointly or individually, or their children under the age of discretion, shall be counted towards the 10 claim limit. Mining claims and sites held in co-ownership, or by an association of locators, by a partnership, or by a corporation shall be counted towards the 10 claim limit for claimants that have an interest in these entities.
10. Failure to pay the maintenance fee or meet the requirements for waiver from payment of the maintenance fee by any August 31st deadline for the following assessment year shall cause the mining claims and sites to be declared null and void.

NOTICE

The Privacy Act of 1974 and the regulation in 43 CFR 2.48(d) provide that you be furnished the following information in connection with the information required by this certification of exemption from rental fees form.

AUTHORITY: 30 U.S.C. 28-28c; 43 U.S.C. 1201, 1740, and 1744; and the Act of August 10, 1993 (107 Stat. 312); 43 CFR 3833 and 3850.

PRINCIPLE PURPOSE: This information is to be used to verify that the owner(s) of a mining claim has complied with the Act of August 10, 1993 (107 Stat. 312), and is entitled to perform assessment work in lieu of paying the maintenance fee for the mining claims listed on this form.

ROUTINE USE: (1) Adjudication of the claimant(s) certification of waiver from paying the maintenance fee otherwise required by the Act of August 10, 1993 (107 Stat. 312). (2) Disclosure may be made to appropriate Federal agencies when location is made within the agency's geographic area of responsibility. (3) Information from the record and/or the record will be transferred to the appropriate Federal, State, or local agency, or a member of the public in response to a specific request for pertinent information. (4) Information may also be provided to the

Department of Justice or in a proceeding before a court or adjudicative body; or to Federal, State, local or foreign agencies when needed for enforcement of civil or criminal codes or applicable regulations concerning title rights upon the public land.

EFFECT OF NOT PROVIDING INFORMATION: Disclosure of this information is required by the Act of August 10, 1993 (107 Stat. 312) and 43 CFR 3833 for those owner(s) wishing to take the small miners waiver allowed under 43 CFR 3833 and 3850. Failure to supply the information required in this form to support the owner(s) certification of waiver from payment of the otherwise required maintenance fees will result in the waiver being disallowed and the mining claims declared null and void by the Bureau of Land Management (BLM).

The Paperwork Reduction Act of 1980 (44 U.S.C. 3501, et seq.) requires us to tell you that:

This information is being collected to allow the BLM to determine if you qualify for a waiver from the payment of \$100 per mining claim maintenance fee established by the Act of August 10, 1993 (107 Stat. 312) and the implementing regulations at 43 CFR 3833 and 3850. A response to this request is required in accordance with the statute (107 Stat. 312) to retain your benefit.

BURDEN HOURS STATEMENT

Public reporting burden for this form is estimated to average 5 minutes per response, including time to review instructions, gathering and maintaining data, and completing and reviewing the form. Direct comments regarding this burden estimate, or any other aspect of this form, to the Department of the Interior, Bureau of Land Management, Information Collection Clearance Officer (871), 1849 C Street, N.W., Washington, D.C. 20240; and the Office of Management and Budget, Paperwork Reduction Project (1004-0114), Washington, D.C. 20503.

FOR OFFICIAL USE ONLY

UNITED STATES
DEPARTMENT OF THE INTERIOR
BUREAU OF LAND MANAGEMENT

FORM APPROVED
OMB NO. 1004-0114
Expires: March 31, 1997

038

MAINTENANCE FEE PAYMENT WAIVER CERTIFICATION

This small miner waiver is filed to hold the claims/sites listed below for the assessment year beginning at noon on the first September 1 following the official filing of this form with BLM.

The undersigned owner(s) of the mining claims/sites listed below hereby certify under penalty of 18 U.S.C. 1001 and 43 U.S.C. 1212 that:

I/We control, or will control, ten or fewer mining claims/sites located and maintained on Federal land in the United States of America on the August 31 that is one day before the beginning of the assessment year indicated in line one above.

I/We have/will performed/perform assessment work upon the claims listed below for the current assessment year as of the August 31 indicated in line three above. This work meets the requirements of the General Mining Law of 1872, as amended; the Act of August 10, 1993; and the regulations at 43 CFR 3833 and 3850. Such work will be described on our affidavit of labor.

AMC 350579

The mining claims and sites for which the above waiver from payment of the maintenance fees is made are:

CLAIM NAME	BLM RECORDATION SERIAL NUMBER
1. Detrital Mill	AMC 350579
2. STOUTS #1	AMC 350580
3. STOUTS #2	AMC 350581
4.	
5.	
6.	
7.	
8.	
9.	
10.	

RECEIVED
BUREAU OF
LAND MANAGEMENT
2002 APR 30 A 9:26
ARIZONA
STATE OFFICE
PHOENIX, ARIZON

All owner(s) of the above mining claims and sites are filing for this waiver.

I/We understand and acknowledge that pursuant to 43 U.S.C. 1212 and 18 U.S.C. 1001, the filing of a false, fictitious, or fraudulent document with the Bureau of Land Management may result in a fine of up to \$10,000, a prison term not to exceed five years, or both.

WALT STOUT
(Owner's Name - Please Print)

AC37 B979-11
(Street or P.O. Box)

(Owner's Name - Please Print)

(Street or P.O. Box)

(Owner's Name - Please Print)

(Street or P.O. Box)

(Owner's Name - Please Print)

(Street or P.O. Box)

Walt Stout
(Owner's Signature)

Kingman AZ 86413
(City) (State) (Zip Code)

(Owner's Signature)

(City) (State) (Zip Code)

(Owner's Signature)

(City) (State) (Zip Code)

(Owner's Signature)

(City) (State) (Zip Code)

5/16/02 TR

ENTERED INTO COMPUTER

(Owner's Name - Please Print)	(Owner's Signature)
(Street or P.O. Box)	(City) (State) (Zip Code)
(Owner's Name - Please Print)	(Owner's Signature)
(Street or P.O. Box)	(City) (State) (Zip Code)
(Owner's Name - Please Print)	(Owner's Signature)
(Street or P.O. Box)	(City) (State) (Zip Code)
(Owner's Name - Please Print)	(Owner's Signature)
(Street or P.O. Box)	(City) (State) (Zip Code)

INSTRUCTIONS

1. This certification of waiver from payment of maintenance fees is made under the provisions of the Act of August 10, 1993 (107 Stat. 312 [1993]), and §1744 of Title 43 and §28-28k of Title 30 of the United States Code; and the regulations thereunder (43 CFR 3833 and 3850).
2. This waiver must be filed in advance of the assessment year for which a waiver is sought, but in no event be filed later than the August 31st preceding the assessment year for which the waiver is sought.
3. You must still record your affidavit of assessment work for claims listed and/or Notices of Intention to Hold for any sites listed with the BLM by each December 30th, and the local recording office under State law, as in the past.
4. This waiver must be filed in the BLM State Office where the mining claims are recorded.
5. If the claims and sites are located in more than one State, a separate waiver form must be filed in each State in which they are held. The total number of claims and sites listed on separate waiver forms cannot exceed ten.
6. All claim names and Bureau of Land Management (BLM) serial numbers must be listed for all mining claims and sites for which a waiver is sought.
7. All owners and their addresses must be listed.
8. This waiver form must be signed by all of the owners or their designated agent. If an agent is designated, a statement appointing the agent, must be submitted with this certification, if a designation of agent is not currently on file with the BLM State office where your claims and sites are recorded.
9. Mining claims and sites held by a husband and wife, either jointly or individually, or their children under the age of discretion, shall be counted towards the 10 claim limit. Mining claims and sites held in co-ownership, or by an association of locators, by a partnership, or by a corporation shall be counted towards the 10 claim limit for claimants that have an interest in these entities.
10. Failure to pay the maintenance fee or meet the requirements for waiver from payment of the maintenance fee by any August 31st deadline for the following assessment year shall cause the mining claims and sites to be declared null and void.

NOTICE

The Privacy Act of 1974 and the regulation in 43 CFR 2.48(d) provide that you be furnished the following information in connection with the information required by this certification of exemption from rental fees form.

AUTHORITY: 30 U.S.C. 28-28e; 43 U.S.C. 1201, 1740, and 1744; and the Act of August 10, 1993 (107 Stat. 312); 43 CFR 3833 and 3850.

PRINCIPLE PURPOSE: This information is to be used to verify that the owner(s) of a mining claim has complied with the Act of August 10, 1993 (107 Stat. 312), and is entitled to perform assessment work in lieu of paying the maintenance fee for the mining claims listed on this form.

ROUTINE USE: (1) Adjudication of the claimant(s) certification of waiver from paying the maintenance fee otherwise required by the Act of August 10, 1993 (107 Stat. 312). (2) Disclosure may be made to appropriate Federal agencies when location is made within the agency's geographic area of responsibility. (3) Information from the record and/or the record will be transferred to the appropriate Federal, State, or local agency, or a member of the public in response to a specific request for pertinent information. (4) Information may also be provided to the

Department of Justice or in a proceeding before a court or adjudicative body; or to Federal, State, local or foreign agencies when needed for enforcement of civil or criminal codes or applicable regulations concerning title rights upon the public land.

EFFECT OF NOT PROVIDING INFORMATION: Disclosure of this information is required by the Act of August 10, 1993 (107 Stat. 312) and 43 CFR 3833 for those owner(s) wishing to take the small miners waiver allowed under 43 CFR 3833 and 3850. Failure to supply the information required in this form to support the owner(s) certification of waiver from payment of the otherwise required maintenance fees will result in the waiver being disallowed and the mining claims declared null and void by the Bureau of Land Management (BLM).

The Paperwork Reduction Act of 1980 (44 U.S.C. 3501, et seq.) requires us to tell you that:

This information is being collected to allow the BLM to determine if you qualify for a waiver from the payment of \$100 per mining claim maintenance fee established by the Act of August 10, 1993 (107 Stat. 312) and the implementing regulations at 43 CFR 3833 and 3850. A response to this request is required in accordance with the statute (107 Stat. 312) to retain your benefit.

BURDEN HOURS STATEMENT

Public reporting burden for this form is estimated to average 5 minutes per response, including time to review instructions, gathering and maintaining data, and completing and reviewing the form. Direct comments regarding this burden estimate, or any other aspect of this form, to the Department of the Interior, Bureau of Land Management, Information Collection Clearance Officer (871), 1849 C Street, N.W., Washington, D.C. 20240; and the Office of Management and Budget, Paperwork Reduction Project (1004-0114), Washington, D.C. 20503.

FOR OFFICIAL USE ONLY

MAINTENANCE FEE PAYMENT WAIVER CERTIFICATION

This small miner waiver is filed to hold the claims/sites listed below for the assessment year beginning at noon on the first September 1 following the official filing of this form with BLM.

The undersigned owner(s) of the mining claims/sites listed below hereby certify under penalty of 18 U.S.C. 1001 and 43 U.S.C. 1212 that:

I/We control, or will control, ten or fewer mining claims/sites located and maintained on Federal land in the United States of America on the August 31 that is one day before the beginning of the assessment year indicated in line one above.

I/We have/will performed/performed assessment work upon the claims listed below for the current assessment year as of the August 31 indicated in line three above. This work meets the requirements of the General Mining Law of 1872, as amended; the Act of August 10, 1993; and the regulations at 43 CFR 3833 and 3850. Such work will be described on our affidavit of labor.

350579

The mining claims and sites for which the above waiver from payment of the maintenance fees is made are:

CLAIM NAME	BLM RECORDATION SERIAL NUMBER
1. DETRITAL MILL	AMC 350579
2. STOUTS #1	AMC 350580
3. STOUT #2	AMC 350581
4.	
5.	
6.	
7.	
8.	
9.	
10.	

RECEIVED
BUREAU OF
LAND MANAGEMENT
2001 JUN 28 A 11:35
ARIZONA
STATE OFFICE
PHOENIX, ARIZONA

All owner(s) of the above mining claims and sites are filing for this waiver.

I/We understand and acknowledge that pursuant to 43 U.S.C. 1212 and 18 U.S.C. 1001, the filing of a false, fictitious, or fraudulent document with the Bureau of Land Management may result in a fine of up to \$10,000, a prison term not to exceed five years, or both.

WALT STOUT
(Owner's Name - Please Print)

W Stout
(Owner's Signature)

HC 37 Bx 979-11
(Street or P.O. Box)

Kingman AZ 86413
(City) (State) (Zip Code)

(Owner's Name - Please Print)

(Owner's Signature)

(Street or P.O. Box)

(City) (State) (Zip Code)

(Owner's Name - Please Print)

(Owner's Signature)

(Street or P.O. Box)

(City) (State) (Zip Code)

(Owner's Name - Please Print)

(Owner's Signature)

(Street or P.O. Box)

(City) (State) (Zip Code)

(Continued on reverse)

ENTERED IN COMPUTER

mt 7/3/01

(Owner's Name - Please Print)	(Owner's Signature)		
(Street or P.O. Box)	(City)	(State)	(Zip Code)
(Owner's Name - Please Print)	(Owner's Signature)		
(Street or P.O. Box)	(City)	(State)	(Zip Code)
(Owner's Name - Please Print)	(Owner's Signature)		
(Street or P.O. Box)	(City)	(State)	(Zip Code)
(Owner's Name - Please Print)	(Owner's Signature)		
(Street or P.O. Box)	(City)	(State)	(Zip Code)

INSTRUCTIONS

1. This certification of waiver from payment of maintenance fees is made under the provisions of the Act of August 10, 1993 (107 Stat. 312 [1993]), and §1744 of Title 43 and §28-28k of Title 30 of the United States Code; and the regulations thereunder (43 CFR 3833 and 3850).
2. This waiver must be filed in advance of the assessment year for which a waiver is sought, but in no event be filed later than the August 31st preceding the assessment year for which the waiver is sought.
3. You must still record your affidavit of assessment work for claims listed and/or Notices of Intention to Hold for any sites listed with the BLM by each December 30th, and the local recording office under State law, as in the past.
4. This waiver must be filed in the BLM State Office where the mining claims are recorded.
5. If the claims and sites are located in more than one State, a separate waiver form must be filed in each State in which they are held. The total number of claims and sites listed on separate waiver forms cannot exceed ten.
6. All claim names and Bureau of Land Management (BLM) serial numbers must be listed for all mining claims and sites for which a waiver is sought.
7. All owners and their addresses must be listed.
8. This waiver form must be signed by all of the owners or their designated agent. If an agent is designated, a statement appointing the agent must be submitted with this certification, if a designation of agent is not currently on file with the BLM State office where your claims and sites are recorded.
9. Mining claims and sites held by a husband and wife, either jointly or individually, or their children under the age of discretion, shall be counted towards the 10 claim limit. Mining claims and sites held in co-ownership, or by an association of locators, by a partnership, or by a corporation shall be counted towards the 10 claim limit for claimants that have an interest in these entities.
10. Failure to pay the maintenance fee or meet the requirements for waiver from payment of the maintenance fee by any August 31st deadline for the following assessment year shall cause the mining claims and sites to be declared null and void.

NOTICE

The Privacy Act of 1974 and the regulation in 43 CFR 2.48(d) provide that you be furnished the following information in connection with the information required by this certification of exemption from rental fees form.

AUTHORITY: 30 U.S.C. 28-28e; 43 U.S.C. 1201, 1740, and 1744; and the Act of August 10, 1993 (107 Stat. 312); 43 CFR 3833 and 3850.

PRINCIPLE PURPOSE: This information is to be used to verify that the owner(s) of a mining claim has complied with the Act of August 10, 1993 (107 Stat. 312), and is entitled to perform assessment work in lieu of paying the maintenance fee for the mining claims listed on this form.

ROUTINE USE: (1) Adjudication of the claimant(s) certification of waiver from paying the maintenance fee otherwise required by the Act of August 10, 1993 (107 Stat. 312). (2) Disclosure may be made to appropriate Federal agencies when location is made within the agency's geographic area of responsibility. (3) Information from the record and/or the record will be transferred to the appropriate Federal, State, or local agency, or a member of the public in response to a specific request for pertinent information. (4) Information may also be provided to the

Department of Justice or in a proceeding before a court or adjudicative body; or to Federal, State, local or foreign agencies when needed for enforcement of civil or criminal codes or applicable regulations concerning title rights upon the public land.

EFFECT OF NOT PROVIDING INFORMATION: Disclosure of this information is required by the Act of August 10, 1993 (107 Stat. 312) and 43 CFR 3833 for those owner(s) wishing to take the small miners waiver allowed under 43 CFR 3833 and 3850. Failure to supply the information required in this form to support the owner(s) certification of waiver from payment of the otherwise required maintenance fees will result in the waiver being disallowed and the mining claims declared null and void by the Bureau of Land Management (BLM).

The Paperwork Reduction Act of 1980 (44 U.S.C. 3501, et seq.) requires us to tell you that:

This information is being collected to allow the BLM to determine if you qualify for a waiver from the payment of \$100 per mining claim maintenance fee established by the Act of August 10, 1993 (107 Stat. 312) and the implementing regulations at 43 CFR 3833 and 3850. A response to this request is required in accordance with the statute (107 Stat. 312) to retain your benefit.

BURDEN HOURS STATEMENT

Public reporting burden for this form is estimated to average 5 minutes per response, including time to review instructions, gathering and maintaining data, and completing and reviewing the form. Direct comments regarding this burden estimate, or any other aspect of this form, to the Department of the Interior, Bureau of Land Management, Information Collection Clearance Officer (871), 1849 C Street, N.W., Washington, D.C. 20240; and the Office of Management and Budget, Paperwork Reduction Project (1004-0114), Washington, D.C. 20503.

FOR OFFICIAL USE ONLY

Return Document to:

For BLM Use Only

AZ-3850-1 (July 1994)

W. STOUT
HC37 - Box 979-11
Kingman AZ
86413
Telephone # (520) 7673019

<u>3 CLAIMS X 5⁰⁰ =</u>
<u>\$16⁰⁰</u>
<u>C</u>

CHECK ONE

AFFIDAVIT OF PERFORMANCE OF ANNUAL WORK
Also fill in ITEMS 1 through 9 and the reverse side of this document.

NOTICE OF INTENTION TO HOLD

I intend to hold the claim(s) /site(s) listed on the reverse side of this document for the calendar year 19____. Also fill in ITEMS 1 through 4 and ITEM 9.

NOTICES OF INTENTION TO HOLD ARE FOR MILL SITES AND TUNNEL SITES OR FOR MINING CLAIMS WHEN ASSESSMENT WORK HAS NOT BEEN DONE, REGARDLESS OF WHETHER THE ANNUAL ASSESSMENT HAS BEEN SUSPENDED, DEFERRED, OR NOT YET ACCRUED. THE FILING OF A NOTICE OF INTENTION TO HOLD SHALL NOT RELIEVE THE OWNER OF COMPLYING WITH FEDERAL AND STATE LAWS PERTAINING TO THE PERFORMANCE OF ANNUAL ASSESSMENT WORK. NOTICES OF INTENTION TO HOLD FOR MILL SITES OR TUNNEL SITES NEED NOT BE COUNTY RECORDED. FOR MINING CLAIMS THE FORM FILED WITH BLM MUST BE IDENTICAL TO THE ONE THAT WAS OR WILL BE FILED WITH THE COUNTY.

Evidence of Annual Assessment Work or a Notice of Intention to Hold must be filed each calendar year following the calendar year in which the Claim/site was located.

ALL CLAIMS LISTED ON A SINGLE AFFIDAVIT MUST BE CONTIGUOUS.

1. State of Arizona, County of Mohave SS:
2. I, (Name) W. STOUT
3. Reside at (Address) HC 37 Box 979-11
City Kingman, County Mohave, State AZ, Zip 86413

being duly sworn, deposes and says that he/she is a citizen of the United States, more than eighteen years of age, that all of the facts set forth in this affidavit/notice, subject to the provisions and penalties of 18 USC 1001 pertaining to the filing of false, fictitious, or fraudulent statements with the United States, are true and correct according to the best of my knowledge, information and belief.

4. Owner's Name and Address (If not shown in items 1-3 above) CHECK HERE IF THIS IS A CHANGE OF ADDRESS

Above

5. That I am personally acquainted with the mining claim(s). The work and improvements were made by and at the expense of the owner(s) of said claim(s). Said contiguous group of claims, listed on the reverse side of this document, are situated in the UNKNOWN Mining District, Mohave County, Arizona

6. That between the dates starting at 12 o'clock noon on September 1, ~~2001~~ 2000 and ending at 12 o'clock noon on September 1, ~~2001~~ 2001 at least \$ 300 dollars worth of work and improvements were done and performed upon said claim(s) or upon one or more of a contiguous group of claims for the benefit of all, or wholly or partly outside of a contiguous group of claims for the benefit of all, not including the location work.

7. That the following persons were employed to perform the work and improvements described herein: W. STOUT

8. That the work and improvements performed were: Assay Work Test Hole

9. Dated 053001 Signature W. Stout
 SUBSCRIBED AND SWORN TO before me, a Notary Public, this 30th day of May, 2001
 by _____
 Notary Public Mae Coughlin
 MY COMMISSION EXPIRES 11/21/03

This form is for the purpose of complying with the laws of the United States Department of the Interior, Bureau of Land Management and the State of Arizona pertaining to assessment work and/or a notice of intention to hold. 30 USC 28, 43 CFR 3833.2, ARS 27-208. Subject to Paperwork Reduction Act and Privacy Act statements available at the BLM AZ State Office. The form is not copyrighted. It may be reproduced without restriction.

For BLM Use Only
 ARIZONA
 STATE OFFICE
 2001 JUN 28 11:39
 BUREAU OF
 LAND MANAGEMENT
 RECEIVED

ENTERED IN COMPUTER
RWE 7/5/2001

VERIFIED
7/16/01

If the claims/sites have consecutive BLM #'s and are in the same Township, Range and Section(s) they may be listed as follows:

SAMPLE 1-10 A MC 19640-49 Dkt/Pg # 1025/1-10 (or) 4N 20W 36
 RECORDING # 9106173-82

CLAIM/SITE NAME	SERIAL NUMBER	Dkt/Pg or Recording # of ORIGINAL LOCATION NOTICEI	TWN SHP	RNG	SEC(S)
1. <u>STout#1</u>	<u>A MC 350580</u>	<u>98057122</u>	<u>27N</u>	<u>21W</u>	<u>24</u>
2.	A MC				
3. <u>STout#2</u>	<u>A MC 350581</u>	<u>98057123</u>	<u>27N</u>	<u>21W</u>	<u>24</u>
4.	A MC				
5.	A MC				
6.	A MC				
7.	A MC				
8.	A MC				
9.	A MC				
10.	A MC				
11.	A MC				
12.	A MC				
13.	A MC				
14.	A MC				
15.	A MC				
16.	A MC				
17.	A MC				
18.	A MC				
19.	A MC				
20.	A MC				
21.	A MC				
22.	A MC				
23.	A MC				
24.	A MC				
25.	A MC				
26.	A MC				
27.	A MC				
28.	A MC				
29.	A MC				
30.	A MC				

FILE WITH: Bureau of Land Management, 3707 North 7th Street, P. O. Box 16563, Phoenix, Arizona 85011 and the respective county recorder, **ON OR BEFORE DECEMBER 30th (NOT THE 31st).** **BLM REQUIRES A \$5.00 NONREFUNDABLE SERVICE CHARGE FOR EACH MINING CLAIM, MILL SITE OR TUNNEL SITE.** ANNUAL FILINGS THAT ARE NOT ACCOMPANIED BY PROPER SERVICE CHARGES WILL BE RETURNED WITHOUT FURTHER ACTION BY BLM.

Return Document to:

For BLM Use Only

AZ-3850-1 (July 1994)

W. STOUT
HC 37 Bx 979-11
Kingman AZ
86413

Telephone # (520) 767-3019

CHECK
ONE

AFFIDAVIT OF PERFORMANCE OF ANNUAL WORK

Also fill in ITEMS 1 through 9 and the reverse side of this document.

NOTICE OF INTENTION TO HOLD

I intend to hold the claim(s) /site(s) listed on the reverse side of this document for the calendar year 19 . Also fill in ITEMS 1 through 4 and ITEM 9.

NOTICES OF INTENTION TO HOLD ARE FOR MILL SITES AND TUNNEL SITES OR FOR MINING CLAIMS WHEN ASSESSMENT WORK HAS NOT BEEN DONE, REGARDLESS OF WHETHER THE ANNUAL ASSESSMENT HAS BEEN SUSPENDED, DEFERRED, OR NOT YET ACCRUED. THE FILING OF A NOTICE OF INTENTION TO HOLD SHALL NOT RELIEVE THE OWNER OF COMPLYING WITH FEDERAL AND STATE LAWS PERTAINING TO THE PERFORMANCE OF ANNUAL ASSESSMENT WORK. NOTICES OF INTENTION TO HOLD FOR MILL SITES OR TUNNEL SITES NEED NOT BE COUNTY RECORDED. FOR MINING CLAIMS THE FORM FILED WITH BLM MUST BE IDENTICAL TO THE ONE THAT WAS OR WILL BE FILED WITH THE COUNTY.

Evidence of Annual Assessment Work or a Notice of Intention to Hold must be filed each calendar year following the calendar year in which the Claim/site was located.

ALL CLAIMS LISTED ON A SINGLE AFFIDAVIT MUST BE CONTIGUOUS.

1. State of Arizona, County of MoHAVE ss:
2. I, (Name) W. STOUT
3. Reside at (Address) HC 37 Bx 979-11
City Kingman, County MoHAVE, State AZ Zip 86413

being duly sworn, deposes and says that he/she is a citizen of the United States, more than eighteen years of age, that all of the facts set forth in this affidavit/notice, subject to the provisions and penalties of 18 USC 1001 pertaining to the filing of false, fictitious, or fraudulent statements with the United States, are true and correct according to the best of my knowledge, information and belief.

4. Owner's Name and Address (If not shown in Items 1-3 above) CHECK HERE IF THIS IS A CHANGE OF ADDRESS

5. That I am personally acquainted with the mining claim(s). The work and improvements were made by and at the expense of the owner(s) of said claim(s). Said contiguous group of claims, listed on the reverse side of this document, are situated in the _____ Mining District, _____ County, Arizona

6. That between the dates starting at 12 o'clock noon on September 1, 19 and ending at 12 o'clock noon on September 1, 19 at least \$ _____ dollars worth of work and improvements were done and performed upon said claim(s) or upon one or more of a contiguous group of claims for the benefit of all, or wholly or partly outside of a contiguous group of claims for the benefit of all, not including the location work.

7. That the following persons were employed to perform the work and improvements described herein: _____

8. That the work and improvements performed were: _____

9. Dated 05-30-01 Signature W. Stout

SUBSCRIBED AND SWORN TO before me, a Notary Public, this 30th day of May 2001
by _____
Notary Public Mae Couchlin
MY COMMISSION EXPIRES May 2003

This form is for the purpose of complying with the laws of the United States Department of the Interior, Bureau of Land Management and the State of Arizona pertaining to assessment work and/or a notice of intention to hold. 30 USC 28, 43 CFR 3833.2, ARS 27-208. Subject to Paperwork Reduction Act and Privacy Act statements available at the BLM AZ State Office. The form is not copyrighted. It may be reproduced without restriction.

For BLM Use Only
RECEIVED
BUREAU OF
LAND MANAGEMENT
PHOENIX, ARIZONA
STATE OFFICE
ARIZONA
2001 JUN 28 A 11:38

If the claims/sites have consecutive BLM #'s and are in the same Township, Range and Section(s) they may be listed as follows:

SAMPLE 1-10 A MC 19640-49 Dkt/Pg # 1025/1-10 (or) 4N 20W 36
 RECORDING # 9106173-82

CLAIM/SITE NAME	SERIAL NUMBER	Dkt/Pg or Recording # of ORIGINAL LOCATION NOTICEI	TWN SHP	RNG	SEC(S)
1. <i>DeTriToL Mill</i>	A MC 350579	9805122	27N	21W	24
2.	A MC				
3.	A MC				
4.	A MC				
5.	A MC				
6.	A MC				
7.	A MC				
8.	A MC				
9.	A MC				
10.	A MC				
11.	A MC				
12.	A MC				
13.	A MC				
14.	A MC				
15.	A MC				
16.	A MC				
17.	A MC				
18.	A MC				
19.	A MC				
20.	A MC				
21.	A MC				
22.	A MC				
23.	A MC				
24.	A MC				
25.	A MC				
26.	A MC				
27.	A MC				
28.	A MC				
29.	A MC				
30.	A MC				

FILE WITH: Bureau of Land Management, 3707 North 7th Street, P. O. Box 16563, Phoenix, Arizona 85011 and the respective county recorder, ON OR BEFORE DECEMBER 30th (NOT THE 31st). BLM REQUIRES A \$5.00 NONREFUNDABLE SERVICE CHARGE FOR EACH MINING CLAIM, MILL SITE OR TUNNEL SITE. ANNUAL FILINGS THAT ARE NOT ACCOMPANIED BY PROPER SERVICE CHARGES WILL BE RETURNED WITHOUT FURTHER ACTION BY BLM.

**United States Department of the Interior
Bureau of Land Management**
BUSINESS & SUPPORT SVCS DIV
222 N CENTRAL AVE
PHOENIX, AZ 85004 -2203
Phone: (602) 417-9200

Receipt	
No:	330990

Transaction #: 348352
Date of Transaction: 06/28/2001

CUSTOMER: WALT STOUT
HC 37 BOX 979-11
KINGMAN, AZ 86413

COPY

LINE #	QTY	COMMODITY / SUBJECT / ACTION / PRODUCT	REMARKS	UNIT PRICE	TOTAL
1	1.00	LOCATABLE MINERALS / MINING CLAIMS-NOT NEW-UNADJUD, ONE AUTH NO. ONLY / MINING CLAIM MONEY RECEIVED (455)	POL 2001 (3)	- n/a -	\$15.00
TOTAL:					\$15.00

PAYMENT INFORMATION			
1	AMOUNT:	\$15.00	POSTMARKED: 06/26/2001
	TYPE:	CHECK	RECEIVED: 06/28/2001
	CHECK NO:	3020	
	NAME:	STOUT, WALT HC 37 BOX 979-11 KINGMAN AZ 86413	

REMARKS

PHONE NO: SEE DOC POL & WAIVER

CASE SERIAL NUMBER INFORMATION		
TRNS #	LINE #	CASES
348352	1	AMC350579/\$15.00

This receipt was generated by the automated BLM Collections and Billings System and is a paper representation of a portion of the official electronic record contained therein.

**United States Department of the Interior
Bureau of Land Management**
BUSINESS & SUPPORT SVCS DIV
222 N CENTRAL AVE
PHOENIX, AZ 85004 -2203
Phone: (602) 417-9200

Receipt	
No:	330990

Transaction #: 348352
Date of Transaction: 06/28/2001

CUSTOMER: WALT STOUT
HC 37 BOX 979-11
KINGMAN, AZ 86413

LINE #	QTY	COMMODITY / SUBJECT / ACTION / PRODUCT	REMARKS	UNIT PRICE	TOTAL
1	1.00	LOCATABLE MINERALS / MINING CLAIMS-NOT NEW-UNADJUD, ONE AUTH NO. ONLY / MINING CLAIM MONEY RECEIVED (455)	POL 2001 (3)	- n/a -	\$15.00
TOTAL:					\$15.00

PAYMENT INFORMATION			
1	AMOUNT:	\$15.00	POSTMARKED: 06/26/2001
	TYPE:	CHECK	RECEIVED: 06/28/2001
	CHECK NO:	3020	
	NAME:	STOUT, WALT HC 37 BOX 979-11 KINGMAN AZ 86413	

REMARKS

PHONE NO: SEE DOC POL & WAIVER

CASE SERIAL NUMBER INFORMATION		
TRNS #	LINE #	CASES
348352	1	AMC350579/\$15.00

This receipt was generated by the automated BLM Collections and Billings System and is a paper representation of a portion of the official electronic record contained therein.

350579

AZ-3850-1 (July 1992)

Return Document to:

W Stout
HC37 Bx979-11
Kingman AZ
86413

For BLM Use Only

2 @ 5⁰⁰ = 10⁰⁰
350579
cd

Telephone # (520)-767-3019

CHECK ONE

AFFIDAVIT OF PERFORMANCE OF ANNUAL WORK
Also fill in ITEMS 1 through 9 and the reverse side of this document.

NOTICE OF INTENTION TO HOLD
I intend to hold the claim(s) /site(s) listed on the reverse side of this document for the calendar year 19___. Also fill in ITEMS 1 through 4 and ITEM 9.

NOTICES OF INTENTION TO HOLD ARE FOR MILL SITES AND TUNNEL SITES OR FOR MINING CLAIMS WHEN ASSESSMENT WORK HAS NOT BEEN DONE, REGARDLESS OF WHETHER THE ANNUAL ASSESSMENT HAS BEEN SUSPENDED, DEFERRED, OR NOT YET ACCRUED. THE FILING OF A NOTICE OF INTENTION TO HOLD SHALL NOT RELIEVE THE OWNER OF COMPLYING WITH FEDERAL AND STATE LAWS PERTAINING TO THE PERFORMANCE OF ANNUAL ASSESSMENT WORK. NOTICES OF INTENTION TO HOLD FOR MILL SITES OR TUNNEL SITES NEED NOT BE COUNTY RECORDED. FOR MINING CLAIMS THE FORM FILED WITH BLM MUST BE IDENTICAL TO THE ONE THAT WAS OR WILL BE FILED WITH THE COUNTY.

Evidence of Annual Assessment Work or a Notice of Intention to Hold must be filed each calendar year following the calendar year in which the Claim/site was located.

ALL CLAIMS LISTED ON A SINGLE AFFIDAVIT MUST BE CONTIGUOUS.

1. State of Arizona, County of Mohave SS:
2. I, (Name) W Stout
3. Reside at (Address) HC37 Bx979-11
City Kingman, County Mohave, State AZ, Zip 86413

being duly sworn, deposes and says that he/she is a citizen of the United States, more than eighteen years of age, that all of the facts set forth in this affidavit/notice, subject to the provisions and penalties of 18 USC 1001 pertaining to the filing of false, fictitious, or fraudulent statements with the United States, are true and correct according to the best of my knowledge, information and belief.

4. Owner's Name and Address (If not shown in items 1-3 above) CHECK HERE IF THIS IS A CHANGE OF ADDRESS
ABOVE

5. That I am personally acquainted with the mining claim(s). The work and improvements were made by and at the expense of the owner(s) of said claim(s). Said contiguous group of claims, listed on the reverse side of this document, are situated in the Unknown Mining District, Mohave County, Arizona

6. That between the dates starting at 12 o'clock noon on September 1, 19 99 and ending at 12 o'clock noon on September 1, ~~19 2000~~ at least \$ 300.- dollars worth of work and improvements were done and performed upon said claim(s) or upon one or more of a contiguous group of claims for the benefit of all, or wholly or partly outside of a contiguous group of claims for the benefit of all, not including the location work.

7. That the following persons were employed to perform the work and improvements described herein: W Stout

8. That the work and improvements performed were: Samples Test Holes + Army work

9. Dated 4-22-00 Signature W Stout
SUBSCRIBED AND SWORN TO before me, a Notary Public in and for the State of Nevada, of Clark County of Clark by MAE COUGHLIN
Notary Public Mae Coughlin My Appointment Expires 11/2/00
MY COMMISSION EXPIRES 11/2/00 No: 99-11549-1 November 2, 2003

April 2000

For BLM Use Only
RECEIVED
BUREAU OF
LAND MANAGEMENT
APR 27 10 53 AM '00
ARIZONA
STATE OFFICE
TULSA, ARIZONA

This form is for the purpose of complying with the laws of the United States Department of the Interior, Bureau of Land Management and the State of Arizona pertaining to assessment work and/or a notice of intention to hold. 30 USC 28, 43 CFR 3833.2, ARS 27-208. Subject to Paperwork Reduction Act and Privacy Act statements available at the BLM AZ State Office. The form is not copyrighted. It may be reproduced without restriction.

ENTERED INTO COM. VERIFIED
4/5/00

If the claims/sites have consecutive BLM #'s and are in the same Township, Range and Section(s) they may be listed as follows:

SAMPLE 1-10 A MC 19640-49 Dkt/Pg # 1025/1-10 (or) 4N 20W 36
 RECORDING # 9106173-82

CLAIM/SITE NAME	SERIAL NUMBER	Dkt/Pg or Recording # of ORIGINAL LOCATION NOTICE!	TWN SHP	RNG	SEC(S)
1. <u>STOUT #1</u>	A MC <u>350580</u>	<u>98057122</u>	<u>27N</u>	<u>21W</u>	<u>24</u>
2. _____	A MC _____	_____	_____	_____	_____
3. <u>STOUT #2</u>	A MC <u>350581</u>	<u>98057123</u>	<u>27N</u>	<u>21W</u>	<u>24</u>
4. _____	A MC _____	_____	_____	_____	_____
5. _____	A MC _____	_____	_____	_____	_____
6. _____	A MC _____	_____	_____	_____	_____
7. _____	A MC _____	_____	_____	_____	_____
8. _____	A MC _____	_____	_____	_____	_____
9. _____	A MC _____	_____	_____	_____	_____
10. _____	A MC _____	_____	_____	_____	_____
11. _____	A MC _____	_____	_____	_____	_____
12. _____	A MC _____	_____	_____	_____	_____
13. _____	A MC _____	_____	_____	_____	_____
14. _____	A MC _____	_____	_____	_____	_____
15. _____	A MC _____	_____	_____	_____	_____
16. _____	A MC _____	_____	_____	_____	_____
17. _____	A MC _____	_____	_____	_____	_____
18. _____	A MC _____	_____	_____	_____	_____
19. _____	A MC _____	_____	_____	_____	_____
20. _____	A MC _____	_____	_____	_____	_____
21. _____	A MC _____	_____	_____	_____	_____
22. _____	A MC _____	_____	_____	_____	_____
23. _____	A MC _____	_____	_____	_____	_____
24. _____	A MC _____	_____	_____	_____	_____
25. _____	A MC _____	_____	_____	_____	_____
26. _____	A MC _____	_____	_____	_____	_____
27. _____	A MC _____	_____	_____	_____	_____
28. _____	A MC _____	_____	_____	_____	_____
29. _____	A MC _____	_____	_____	_____	_____
30. _____	A MC _____	_____	_____	_____	_____

FILE WITH: Bureau of Land Management, 3707 North 7th Street, P. O. Box 16563, Phoenix, Arizona 85011 and the respective county recorder, ON OR BEFORE DECEMBER 30th (NOT THE 31st). BLM REQUIRES A \$5.00 NONREFUNDABLE SERVICE CHARGE FOR EACH MINING CLAIM, MILL SITE OR TUNNEL SITE. ANNUAL FILINGS THAT ARE NOT ACCOMPANIED BY PROPER SERVICE CHARGES WILL BE RETURNED WITHOUT FURTHER ACTION BY BLM.

Return Document to:

For BLM Use Only

AZ-3850-1 (July 1994)

W STOUT
HC37 Bx979-11
Kingman AZ
86413

1 @ 5 ⁰⁰

Telephone # (520)-7673019

AFFIDAVIT OF PERFORMANCE OF ANNUAL WORK
Also fill in ITEMS 1 through 9 and the reverse side of this document.

CHECK ONE

NOTICE OF INTENTION TO HOLD

I intend to hold the claim(s) /site(s) listed on the reverse side of this document for the calendar year ~~19~~2001. Also fill in ITEMS 1 through 4 and ITEM 9.

NOTICES OF INTENTION TO HOLD ARE FOR MILL SITES AND TUNNEL SITES OR FOR MINING CLAIMS WHEN ASSESSMENT WORK HAS NOT BEEN DONE, REGARDLESS OF WHETHER THE ANNUAL ASSESSMENT HAS BEEN SUSPENDED, DEFERRED, OR NOT YET ACCRUED. THE FILING OF A NOTICE OF INTENTION TO HOLD SHALL NOT RELIEVE THE OWNER OF COMPLYING WITH FEDERAL AND STATE LAWS PERTAINING TO THE PERFORMANCE OF ANNUAL ASSESSMENT WORK. NOTICES OF INTENTION TO HOLD FOR MILL SITES OR TUNNEL SITES NEED NOT BE COUNTY RECORDED. FOR MINING CLAIMS THE FORM FILED WITH BLM MUST BE IDENTICAL TO THE ONE THAT WAS OR WILL BE FILED WITH THE COUNTY.

Evidence of Annual Assessment Work or a Notice of Intention to Hold must be filed each calendar year following the calendar year in which the Claim/site was located.

ALL CLAIMS LISTED ON A SINGLE AFFIDAVIT MUST BE CONTIGUOUS.

1. State of Arizona, County of MOHAVE ss:
 2. I, (Name) W STOUT
 3. Reside at (Address) HC37 Bx979-11
 City Kingman, County MOHAVE, State AZ, Zip 86413

being duly sworn, deposes and says that he/she is a citizen of the United States, more than eighteen years of age, that all of the facts set forth in this affidavit/notice, subject to the provisions and penalties of 18 USC 1001 pertaining to the filing of false, fictitious, or fraudulent statements with the United States, are true and correct according to the best of my knowledge, information and belief.

4. Owner's Name and Address (If not shown in items 1-3 above) CHECK HERE IF THIS IS A CHANGE OF ADDRESS

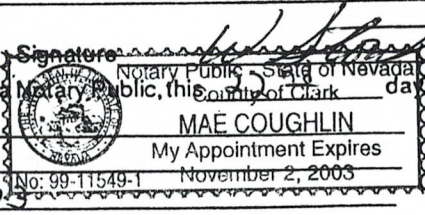
5. That I am personally acquainted with the mining claim(s). The work and improvements were made by and at the expense of the owner(s) of said claim(s). Said contiguous group of claims, listed on the reverse side of this document, are situated in the _____ Mining District, _____ County, Arizona

6. That between the dates starting at 12 o'clock noon on September 1, 19____ and ending at 12 o'clock noon on September 1, 19____ at least \$ _____ dollars worth of work and improvements were done and performed upon said claim(s) or upon one or more of a contiguous group of claims for the benefit of all, or wholly or partly outside of a contiguous group of claims for the benefit of all, not including the location work.

7. That the following persons were employed to perform the work and improvements described herein: _____

8. That the work and improvements performed were: _____

9. Dated 4-22-00
 SUBSCRIBED AND SWORN TO before me, a Notary Public, this County of Clark day of April 2000
 by _____
 Notary Public Mae Coughlin
 MY COMMISSION EXPIRES 11/2/03



For BLM Use Only
 ARIZONA STATE OFFICE
 APR 27 10 53 AM '00
 RECEIVED
 BUREAU OF LAND MANAGEMENT
 VERIFIED
 4/26/00

This form is for the purpose of complying with the laws of the United States Department of the Interior, Bureau of Land Management and the State of Arizona pertaining to assessment work and/or a notice of intention to hold. 30 USC 28, 43 CFR 3833.2, ARS 27-208. Subject to Paperwork Reduction Act and Privacy Act statements available at the BLM AZ State Office. The form is not copyrighted. It may be reproduced without restriction.

ENTERED INTO COMPUTER
2 00/11/00

If the claims/sites have consecutive BLM #'s and are in the same Township, Range and Section(s) they may be listed as follows:

SAMPLE 1-10 A MC 19640-49 Dkt/Pg # 1025/1-10 (or) 4N 20W 36
 RECORDING # 9106173-82

CLAIM/SITE NAME	SERIAL NUMBER	Dkt/Pg or Recording # of ORIGINAL LOCATION NOTICEI	TWN SHP	RNG	SEC(S)
1. <i>De Tri Tal Mill</i>	A MC 350579	9805122	27N	21W	24
2.	A MC				
3.	A MC				
4.	A MC				
5.	A MC				
6.	A MC				
7.	A MC				
8.	A MC				
9.	A MC				
10.	A MC				
11.	A MC				
12.	A MC				
13.	A MC				
14.	A MC				
15.	A MC				
16.	A MC				
17.	A MC				
18.	A MC				
19.	A MC				
20.	A MC				
21.	A MC				
22.	A MC				
23.	A MC				
24.	A MC				
25.	A MC				
26.	A MC				
27.	A MC				
28.	A MC				
29.	A MC				
30.	A MC				

FILE WITH: Bureau of Land Management, 3707 North 7th Street, P. O. Box 16563, Phoenix, Arizona 85011 and the respective county recorder, ON OR BEFORE DECEMBER 30th (NOT THE 31st). BLM REQUIRES A \$5.00 NONREFUNDABLE SERVICE CHARGE FOR EACH MINING CLAIM, MILL SITE OR TUNNEL SITE. ANNUAL FILINGS THAT ARE NOT ACCOMPANIED BY PROPER SERVICE CHARGES WILL BE RETURNED WITHOUT FURTHER ACTION BY BLM.

MTC
MOBIL TRANSPORT CORPORATION

306 ~~802~~ W. St. Louis
Las Vegas, Nevada 89102
(702) 387-5913 (800) 798-8878



RECEIVED
BUREAU OF
LAND MANAGEMENT

APR 27 10 53 AM '00

ARIZONA
STATE OFFICE
PHOENIX, ARIZONA

BLM
AZ ST Office
222 N Central Ave
PHX AZ 85004-2203

85004+1417



United States Department of the Interior
Bureau of Land Management
 BUSINESS & SUPPORT SVCS DIV
 222 N CENTRAL AVE
 PHOENIX, AZ 85004 -2203
 Phone: (602) 417-9200

Receipt	
No:	110171

Transaction #: 121685					
Date of Transaction: 04/27/2000					
CUSTOMER:		WALT STOUT HC 37 BOX 979-11 KINGMAN, AZ 86413			
LINE #	QTY	COMMODITY / SUBJECT / ACTION / PRODUCT	REMARKS	UNIT PRICE	TOTAL
1	3	LOCATABLE MINERALS / MINING CLAIMS / PROOF OF LABOR/ASSESSMENT \$5 (1930)		\$5.00	\$15.00
TOTAL:					\$15.00

PAYMENT INFORMATION			
1	AMOUNT:	\$15.00	POSTMARKED: 04/25/2000
	TYPE:	CHECK	RECEIVED: 04/27/2000
	CHECK NO:	2830	
	NAME:	STOUT, WALT	

REMARKS	

CASE SERIAL NUMBER INFORMATION		
TRNS #	LINE #	CASES
121685	1	AMC350579 , AMC350580 , AMC350581

This receipt was generated by the automated BLM Collections and Billings System and is a paper representation of a portion of the official electronic record contained therein.

UNITED STATES
DEPARTMENT OF THE INTERIOR
BUREAU OF LAND MANAGEMENT

FORM APPROVED
OMB NO. 1004-0114
Expires: March 31, 1997

037

MAINTENANCE FEE PAYMENT WAIVER CERTIFICATION

This small miner waiver is filed to hold the claims/sites listed below for the assessment year beginning at noon on the first September 1 following the official filing of this form with BLM.

The undersigned owner(s) of the mining claims/sites listed below hereby certify under penalty of 18 U.S.C. 1001 and 43 U.S.C. 1212 that:

I/We control, or will control, ten or fewer mining claims/sites located and maintained on Federal land in the United States of America on the August 31 that is one day before the beginning of the assessment year indicated in line one above.

I/We have/will performed/performed assessment work upon the claims listed below for the current assessment year as of the August 31 indicated in line three above. This work meets the requirements of the General Mining Law of 1872, as amended; the Act of August 10, 1993; and the regulations at 43 CFR 3833 and 3850. Such work will be described on our affidavit of labor.

The mining claims and sites for which the above waiver from payment of the maintenance fees is made are:

CLAIM NAME	BLM RECORDATION SERIAL NUMBER
1. Defri Tah Mill	AMC 350579
2. STOUTS' #1	AMC 350580
3. STOUTS' #2	AMC 350581
4.	
5.	
6.	
7.	
8.	
9.	
10.	

All owner(s) of the above mining claims and sites are filing for this waiver.

I/We understand and acknowledge that pursuant to 43 U.S.C. 1212 and 18 U.S.C. 1001, the filing of a false, fictitious, or fraudulent document with the Bureau of Land Management may result in a fine of up to \$10,000, a prison term not to exceed five years, or both.

WALT STOUT
(Owner's Name - Please Print)

W Stout
(Owner's Signature)

HC37 Box 979-11
(Street or P.O. Box)

Kingman AZ 86413
(City) (State) (Zip Code)

(Owner's Name - Please Print)

(Owner's Signature)

(Street or P.O. Box)

(City) (State) (Zip Code)

(Owner's Name - Please Print)

(Owner's Signature)

(Street or P.O. Box)

(City) (State) (Zip Code)

(Owner's Name - Please Print)

(Owner's Signature)

(Street or P.O. Box)

(City) (State) (Zip Code)

(Continued on reverse)

ENTERED IN COMPUTER

5/1/2000 mnt

AM 5/2/2000

(Owner's Name - Please Print)	(Owner's Signature)
(Street or P.O. Box)	(City) (State) (Zip Code)
(Owner's Name - Please Print)	(Owner's Signature)
(Street or P.O. Box)	(City) (State) (Zip Code)
(Owner's Name - Please Print)	(Owner's Signature)
(Street or P.O. Box)	(City) (State) (Zip Code)
(Owner's Name - Please Print)	(Owner's Signature)
(Street or P.O. Box)	(City) (State) (Zip Code)

INSTRUCTIONS

1. This certification of waiver from payment of maintenance fees is made under the provisions of the Act of August 10, 1993 (107 Stat. 312 [1993]), and §1744 of Title 43 and §28-28k of Title 30 of the United States Code; and the regulations thereunder (43 CFR 3833 and 3850).
2. This waiver must be filed in advance of the assessment year for which a waiver is sought, but in no event be filed later than the August 31st preceding the assessment year for which the waiver is sought.
3. You must still record your affidavit of assessment work for claims listed and/or Notices of Intention to Hold for any sites listed with the BLM by each December 30th, and the local recording office under State law, as in the past.
4. This waiver must be filed in the BLM State Office where the mining claims are recorded.
5. If the claims and sites are located in more than one State, a separate waiver form must be filed in each State in which they are held. The total number of claims and sites listed on separate waiver forms cannot exceed ten.
6. All claim names and Bureau of Land Management (BLM) serial numbers must be listed for all mining claims and sites for which a waiver is sought.
7. All owners and their addresses must be listed.
8. This waiver form must be signed by all of the owners or their designated agent. If an agent is designated, a statement appointing the agent, must be submitted with this certification, if a designation of agent is not currently on file with the BLM State office where your claims and sites are recorded.
9. Mining claims and sites held by a husband and wife, either jointly or individually, or their children under the age of discretion, shall be counted towards the 10 claim limit. Mining claims and sites held in co-ownership, or by an association of locators, by a partnership, or by a corporation shall be counted towards the 10 claim limit for claimants that have an interest in these entities.
10. Failure to pay the maintenance fee or meet the requirements for waiver from payment of the maintenance fee by any August 31st deadline for the following assessment year shall cause the mining claims and sites to be declared null and void.

NOTICE

The Privacy Act of 1974 and the regulation in 43 CFR 2.48(d) provide that you be furnished the following information in connection with the information required by this certification of exemption from rental fees form.

AUTHORITY: 30 U.S.C. 28-28e; 43 U.S.C. 1201, 1740, and 1744; and the Act of August 10, 1993 (107 Stat. 312); 43 CFR 3833 and 3850.

PRINCIPLE PURPOSE: This information is to be used to verify that the owner(s) of a mining claim has complied with the Act of August 10, 1993 (107 Stat. 312), and is entitled to perform assessment work in lieu of paying the maintenance fee for the mining claims listed on this form.

ROUTINE USE: (1) Adjudication of the claimant(s) certification of waiver from paying the maintenance fee otherwise required by the Act of August 10, 1993 (107 Stat. 312). (2) Disclosure may be made to appropriate Federal agencies when location is made within the agency's geographic area of responsibility. (3) Information from the record and/or the record will be transferred to the appropriate Federal, State, or local agency, or a member of the public in response to a specific request for pertinent information. (4) Information may also be provided to the

BURDEN HOURS STATEMENT

Public reporting burden for this form is estimated to average 5 minutes per response, including time to review instructions, gathering and maintaining data, and completing and reviewing the form. Direct comments regarding this burden estimate, or any other aspect of this form, to the Department of the Interior, Bureau of Land Management, Information Collection Clearance Officer (871), 1849 C Street, N.W., Washington, D.C. 20240; and the Office of Management and Budget, Paperwork Reduction Project (1004-0114), Washington, D.C. 20503.

Department of Justice or in a proceeding before a court or adjudicative body; or to Federal, State, local or foreign agencies when needed for enforcement of civil or criminal codes or applicable regulations concerning title rights upon the public land.

EFFECT OF NOT PROVIDING INFORMATION: Disclosure of this information is required by the Act of August 10, 1993 (107 Stat. 312) and 43 CFR 3833 for those owner(s) wishing to take the small miners waiver allowed under 43 CFR 3833 and 3850. Failure to supply the information required in this form to support the owner(s) certification of waiver from payment of the otherwise required maintenance fees will result in the waiver being disallowed and the mining claims declared null and void by the Bureau of Land Management (BLM).

The Paperwork Reduction Act of 1980 (44 U.S.C. 3501, et seq.) requires us to tell you that:

This information is being collected to allow the BLM to determine if you qualify for a waiver from the payment of \$100 per mining claim maintenance fee established by the Act of August 10, 1993 (107 Stat. 312) and the implementing regulations at 43 CFR 3833 and 3850. A response to this request is required in accordance with the statute (107 Stat. 312) to retain your benefits.

FOR OFFICIAL USE ONLY

PROPERTY STATE OFFICE ARIZONA

APR 27 10 53 AM '00

RECEIVED BUREAU OF LAND MANAGEMENT

580

AMC 350579

AZ-3850-1 (July 1994)

Return Document to:

For BLM Use Only

W Stout
HC 37 Bx 979-11
Kingman AZ
86413
Telephone # (520) 767-3019

Empty box for BLM use only.

CHECK ONE

AFFIDAVIT OF PERFORMANCE OF ANNUAL WORK
Also fill in ITEMS 1 through 9 and the reverse side of this document.

NOTICE OF INTENTION TO HOLD
I intend to hold the claim(s) /site(s) listed on the reverse side of this document for the calendar year 19___. Also fill in ITEMS 1 through 4 and ITEM 9.

NOTICES OF INTENTION TO HOLD ARE FOR MILL SITES AND TUNNEL SITES OR FOR MINING CLAIMS WHEN ASSESSMENT WORK HAS NOT BEEN DONE, REGARDLESS OF WHETHER THE ANNUAL ASSESSMENT HAS BEEN SUSPENDED, DEFERRED, OR NOT YET ACCRUED. THE FILING OF A NOTICE OF INTENTION TO HOLD SHALL NOT RELIEVE THE OWNER OF COMPLYING WITH FEDERAL AND STATE LAWS PERTAINING TO THE PERFORMANCE OF ANNUAL ASSESSMENT WORK. NOTICES OF INTENTION TO HOLD FOR MILL SITES OR TUNNEL SITES NEED NOT BE COUNTY RECORDED. FOR MINING CLAIMS THE FORM FILED WITH BLM MUST BE IDENTICAL TO THE ONE THAT WAS OR WILL BE FILED WITH THE COUNTY.

Evidence of Annual Assessment Work or a Notice of Intention to Hold must be filed each calendar year following the calendar year in which the Claim/site was located.

ALL CLAIMS LISTED ON A SINGLE AFFIDAVIT MUST BE CONTIGUOUS.

1. State of Arizona, County of Mohave ss:
2. I, (Name) W. STOUT
3. Reside at (Address) HC 37 Bx 979-11
City Kingman, County Mohave, State AZ, Zip 86413

being duly sworn, deposes and says that he/she is a citizen of the United States, more than eighteen years of age, that all of the facts set forth in this affidavit/notice, subject to the provisions and penalties of 18 USC 1001 pertaining to the filing of false, fictitious, or fraudulent statements with the United States, are true and correct according to the best of my knowledge, information and belief.

4. Owner's Name and Address (If not shown in items 1-3 above) CHECK HERE IF THIS IS A CHANGE OF ADDRESS

Above

5. That I am personally acquainted with the mining claim(s). The work and improvements were made by and at the expense of the owner(s) of said claim(s). Said contiguous group of claims, listed on the reverse side of this document, are situated in the Unknown Mining District, Mohave County, Arizona

6. That between the dates starting at 12 o'clock noon on September 1, 1998 and ending at 12 o'clock noon on September 1, 1999 at least \$ 300.00 dollars worth of work and improvements were done and performed upon said claim(s) or upon one or more of a contiguous group of claims for the benefit of all, or wholly or partly outside of a contiguous group of claims for the benefit of all, not including the location work.

7. That the following persons were employed to perform the work and improvements described herein: W. Stout

8. That the work and improvements performed were: Test Hole + Assay Work

9. Dated 4-10-99, Signature W Stout
SUBSCRIBED AND SWORN TO before me, a Notary Public, this 10th day of April, 1999
by Mae Coughlin
Notary Public Mae Coughlin
MY COMMISSION EXPIRES 11/21/99
Notary Public-State Of Nevada
COUNTY OF CLARK
MAE COUGHLIN
My Appointment Expires
November 2, 1999
No. 98-0594-1

For BLM Use Only
RECEIVED
BUREAU OF
LAND MANAGEMENT
APR 19 11 05 AM '99
BLM STATE OFFICE
PHOENIX, AZ

ENTERED IN COMPUTER

JUN 29 1999
W Stout

This form is for the purpose of complying with the laws of the United States Department of the Interior, Bureau of Land Management and the State of Arizona pertaining to assessment work and/or a notice of intention to hold. 30 USC 28, 43 CFR 3833.2, ARS 27-208. Subject to Paperwork Reduction Act and Privacy Act statements available at the BLM AZ State Office. The form is not copyrighted. It may be reproduced without restriction.

ORIGINAL FILE

If the claims/sites have consecutive BLM #'s and are in the same Township, Range and Section(s) they may be listed as follows:

SAMPLE 1-10 A MC 19640-49 Dkt/Pg # 1025/1-10 (or) 4N 20W 36
RECORDING # 9106173-82

CLAIM/SITE NAME	SERIAL NUMBER	Dkt/Pg or Recording # of ORIGINAL LOCATION NOTICE!	TWN SHP	RNG	SEC(S)
1. <i>DETRI TAL MILL</i>	A MC <i>350579</i>	<i>9805122</i>	<i>27N</i>	<i>21W</i>	<i>24</i>
2.	A MC				
3.	A MC				
4.	A MC				
5.	A MC				
6.	A MC				
7.	A MC				
8.	A MC				
9.	A MC				
10.	A MC				
11.	A MC				
12.	A MC				
13.	A MC				
14.	A MC				
15.	A MC				
16.	A MC				
17.	A MC				
18.	A MC				
19.	A MC				
20.	A MC				
21.	A MC				
22.	A MC				
23.	A MC				
24.	A MC				
25.	A MC				
26.	A MC				
27.	A MC				
28.	A MC				
29.	A MC				
30.	A MC				

FILE WITH: Bureau of Land Management, 3707 North 7th Street, P. O. Box 16563, Phoenix, Arizona 85011 and the respective county recorder, ON OR BEFORE DECEMBER 30th (NOT THE 31st). BLM REQUIRES A \$5.00 NONREFUNDABLE SERVICE CHARGE FOR EACH MINING CLAIM, MILL SITE OR TUNNEL SITE. ANNUAL FILINGS THAT ARE NOT ACCOMPANIED BY PROPER SERVICE CHARGES WILL BE RETURNED WITHOUT FURTHER ACTION BY BLM.

Return Document to:

For BLM Use Only

W STOUT
HC 37 Bx 979-11
Kingman AZ
86413
Telephone # (530) 767 3019

Empty box for BLM use only.

CHECK ONE

AFFIDAVIT OF PERFORMANCE OF ANNUAL WORK
Also fill in ITEMS 1 through 9 and the reverse side of this document.

NOTICE OF INTENTION TO HOLD
I intend to hold the claim(s) /site(s) listed on the reverse side of this document for the calendar year 1999 Also fill in ITEMS 1 through 4 and ITEM 9.

NOTICES OF INTENTION TO HOLD ARE FOR MILL SITES AND TUNNEL SITES OR FOR MINING CLAIMS WHEN ASSESSMENT WORK HAS NOT BEEN DONE, REGARDLESS OF WHETHER THE ANNUAL ASSESSMENT HAS BEEN SUSPENDED, DEFERRED, OR NOT YET ACCRUED. THE FILING OF A NOTICE OF INTENTION TO HOLD SHALL NOT RELIEVE THE OWNER OF COMPLYING WITH FEDERAL AND STATE LAWS PERTAINING TO THE PERFORMANCE OF ANNUAL ASSESSMENT WORK. NOTICES OF INTENTION TO HOLD FOR MILL SITES OR TUNNEL SITES NEED NOT BE COUNTY RECORDED. FOR MINING CLAIMS THE FORM FILED WITH BLM MUST BE IDENTICAL TO THE ONE THAT WAS OR WILL BE FILED WITH THE COUNTY.

Evidence of Annual Assessment Work or a Notice of Intention to Hold must be filed each calendar year following the calendar year in which the Claim/site was located.
ALL CLAIMS LISTED ON A SINGLE AFFIDAVIT MUST BE CONTIGUOUS.

1. State of Arizona, County of MOHAVE ss:
2. I, (Name) W. STOUT
3. Reside at (Address) HC 37 Bx 979-11, State AZ, Zip 86413
City Kingman, County Mohave

being duly sworn, deposes and says that he/she is a citizen of the United States, more than eighteen years of age, that all of the facts set forth in this affidavit/notice, subject to the provisions and penalties of 18 USC 1001 pertaining to the filing of false, fictitious, or fraudulent statements with the United States, are true and correct according to the best of my knowledge, information and belief.

4. Owner's Name and Address (If not shown in items 1-3 above) CHECK HERE IF THIS IS A CHANGE OF ADDRESS

5. That I am personally acquainted with the mining claim(s). The work and improvements were made by and at the expense of the owner(s) of said claim(s). Said contiguous group of claims, listed on the reverse side of this document, are situated in the _____ Mining District, _____ County, Arizona

6. That between the dates starting at 12 o'clock noon on September 1, 19____ and ending at 12 o'clock noon on September 1, 19____ at least \$_____ dollars worth of work and improvements were done and performed upon said claim(s) or upon one or more of a contiguous group of claims for the benefit of all, or wholly or partly outside of a contiguous group of claims for the benefit of all, not including the location work.

7. That the following persons were employed to perform the work and improvements described herein: _____

8. That the work and improvements performed were: _____

9. Dated 4-10-99, Signature W Stout
SUBSCRIBED AND SWORN TO before me, a Notary Public, this 10th day of April, 1999

by _____
Notary Public Mae Couglin
MY COMMISSION EXPIRES 11/2/99
Notary Public - State of Nevada
COUNTY OF CLACK
MAE COUGLIN
My Appointment Expires
November 2, 1999
No. 05-0594-1

For BLM Use Only
RECEIVED
BUREAU OF
LAND MANAGEMENT
APR 19 11 05 AM '99
BLM STATE OF ARIZONA

This form is for the purpose of complying with the laws of the United States Department of the Interior, Bureau of Land Management and the State of Arizona pertaining to assessment work and/or a notice of intention to hold. 30 USC 28, 43 CFR 3833.2, ARS 27-208. Subject to Paperwork Reduction Act and Privacy Act statements available at the BLM AZ State Office. The form is not copyrighted. It may be reproduced without restriction.

ENTERED IN COMPUTER

JUN 29 1999

If the claims/sites have consecutive BLM #'s and are in the same Township, Range and Section(s) they may be listed as follows:

SAMPLE 1-10 A MC 19640-49 Dkt/Pg # 1025/1-10 (or) 4N 20W 36
 RECORDING # 9106173-82

CLAIM/SITE NAME	SERIAL NUMBER	Dkt/Pg or Recording # of ORIGINAL LOCATION NOTICE!	TWN SHP	RNG	SEC(S)
1. <u>STOUTS #1</u>	A MC <u>350580</u>	<u>98057122</u>	<u>27N</u>	<u>21W</u>	<u>24</u>
2. _____	A MC _____	_____	_____	_____	_____
3. <u>STOUTS #2</u>	A MC <u>350581</u>	<u>98057123</u>	<u>27N</u>	<u>21W</u>	<u>24</u>
4. _____	A MC _____	_____	_____	_____	_____
5. _____	A MC _____	_____	_____	_____	_____
6. _____	A MC _____	_____	_____	_____	_____
7. _____	A MC _____	_____	_____	_____	_____
8. _____	A MC _____	_____	_____	_____	_____
9. _____	A MC _____	_____	_____	_____	_____
10. _____	A MC _____	_____	_____	_____	_____
11. _____	A MC _____	_____	_____	_____	_____
12. _____	A MC _____	_____	_____	_____	_____
13. _____	A MC _____	_____	_____	_____	_____
14. _____	A MC _____	_____	_____	_____	_____
15. _____	A MC _____	_____	_____	_____	_____
16. _____	A MC _____	_____	_____	_____	_____
17. _____	A MC _____	_____	_____	_____	_____
18. _____	A MC _____	_____	_____	_____	_____
19. _____	A MC _____	_____	_____	_____	_____
20. _____	A MC _____	_____	_____	_____	_____
21. _____	A MC _____	_____	_____	_____	_____
22. _____	A MC _____	_____	_____	_____	_____
23. _____	A MC _____	_____	_____	_____	_____
24. _____	A MC _____	_____	_____	_____	_____
25. _____	A MC _____	_____	_____	_____	_____
26. _____	A MC _____	_____	_____	_____	_____
27. _____	A MC _____	_____	_____	_____	_____
28. _____	A MC _____	_____	_____	_____	_____
29. _____	A MC _____	_____	_____	_____	_____
30. _____	A MC _____	_____	_____	_____	_____

FILE WITH: Bureau of Land Management, 3707 North 7th Street, P. O. Box 16563, Phoenix, Arizona 85011 and the respective county recorder, ON OR BEFORE DECEMBER 30th (NOT THE 31st). BLM REQUIRES A \$5.00 NONREFUNDABLE SERVICE CHARGE FOR EACH MINING CLAIM, MILL SITE OR TUNNEL SITE. ANNUAL FILINGS THAT ARE NOT ACCOMPANIED BY PROPER SERVICE CHARGES WILL BE RETURNED WITHOUT FURTHER ACTION BY BLM.

UNITED STATES
DEPARTMENT OF THE INTERIOR
BUREAU OF LAND MANAGEMENT

RECEIPT AND ACCOUNTING ADVICE

NO. 2480213 07

CD/AZ

04/19/99

Subject: AFFIDAVIT OF ASSESSMENT WORK 1999 (3) 2 1 12 15.00 ✓

Applicant:

W. STOUT
HC 37, BOX 979-11
KINGMAN AZ 86413

CK 2680
Remitter: 520-767-3019

Assignor:

LEASE MANAGEMENT DATA NEW UPDATE PAYMENT

ORIGINAL SERIAL NO.	ASG.	TYPE	ST.	CTY.	FUND SYMBOL	ACRES/UNITS	RATE
AMC 350579 - AMC 35058							

AMOUNT	ANV. DATE	EXP. DATE	BILL CYC.	S/C	DISTRICT	NEXT BILL	MISC. DATA	U of M	ACTUAL UNITS

ASSIGNMENT SERIAL NO.	ASG.	TYPE	ST.	CTY.	FUND SYMBOL	ACRES/UNITS	RATE

AMOUNT	ANV. DATE	EXP. DATE	BILL CYC.	S/C	DISTRICT	NEXT BILL	MISC. DATA	U of M	ACTUAL UNITS

APPLY REMITTANCE

ACTION	FUND SYMBOL	CTY.	AMOUNT
FILING FEE			
RENTAL			
UNEARNED			
REFUND			
TOTAL			
AMOUNT DUE			

Remarks:

BY:

DATE:

- Lease in Escrow?
- KGS? Of Interest?
- Auto Escalates? Operating Rights?
- Auto Renew? Operator
- Bond Filed?

FOR MMS USE ONLY

BILLEE	FOREST REFUGE
NUMBER	
OCS SECTION	
CODE	

MAINTENANCE FEE PAYMENT WAIVER CERTIFICATION

This small miner waiver is filed to hold the claims/sites listed below for the assessment year beginning at noon on the first September 1 following the official filing of this form with BLM.

The undersigned owner(s) of the mining claims/sites listed below hereby certify under penalty of 18 U.S.C. 1001 and 43 U.S.C. 1212 that:

I/We control, or will control, ten or fewer mining claims/sites located and maintained on Federal land in the United States of America on the August 31 that is one day before the beginning of the assessment year indicated in line one above.

I/We have/will performed/performance assessment work upon the claims listed below for the current assessment year as of the August 31 indicated in line three above. This work meets the requirements of the General Mining Law of 1872, as amended; the Act of August 10, 1993; and the regulations at 43 CFR 3833 and 3850. Such work will be described on our affidavit of labor.

350579

The mining claims and sites for which the above waiver from payment of the maintenance fees is made are:

CLAIM NAME	BLM RECORDATION SERIAL NUMBER
1. DeTriTal Mill	AMC 350579
2. STOUTS #1	AMC 350580
3. STOUTS #2	AMC 350581
4.	
5.	
6.	
7.	
8.	
9.	
10.	

All owner(s) of the above mining claims and sites are filing for this waiver.

I/We understand and acknowledge that pursuant to 43 U.S.C. 1212 and 18 U.S.C. 1001, the filing of a false, fictitious, or fraudulent document with the Bureau of Land Management may result in a fine of up to \$10,000, a prison term not to exceed five years, or both.

WALT STOUT
(Owner's Name - Please Print)

W. Stout
(Owner's Signature)

HC 37 Bx 979-11
(Street or P.O. Box)

Kingman AZ 86413
(City) (State) (Zip Code)

(Owner's Name - Please Print)

(Owner's Signature)

(Street or P.O. Box)

(City) (State) (Zip Code)

(Owner's Name - Please Print)

(Owner's Signature)

(Street or P.O. Box)

(City) (State) (Zip Code)

(Owner's Name - Please Print)

(Owner's Signature)

(Street or P.O. Box)

(City) (State) (Zip Code)

ENTERED IN COMPUTER

VERIFIED

(Continued on reverse)

6/21/99 MCH

JUN 25 1999

(Owner's Name - Please Print)

(Street or P.O. Box)

(Owner's Name - Please Print)

(Street or P.O. Box)

(Owner's Name - Please Print)

(Street or P.O. Box)

(Owner's Name - Please Print)

(Street or P.O. Box)

(Owner's Signature)

(City) (State) (Zip Code)

(Owner's Signature)

(City) (State) (Zip Code)

(Owner's Signature)

(City) (State) (Zip Code)

(Owner's Signature)

(City) (State) (Zip Code)

INSTRUCTIONS

1. This certification of waiver from payment of maintenance fees is made under the provisions of the Act of August 10, 1993 (107 Stat. 312 [1993]), and §1744 of Title 43 and §28-28k of Title 30 of the United States Code; and the regulations thereunder (43 CFR 3833 and 3850).
2. This waiver must be filed in advance of the assessment year for which a waiver is sought, but in no event be filed later than the August 31st preceding the assessment year for which the waiver is sought.
3. You must still record your affidavit of assessment work for claims listed and/or Notices of Intention to Hold for any sites listed with the BLM by each December 30th, and the local recording office under State law, as in the past.
4. This waiver must be filed in the BLM State Office where the mining claims are recorded.
5. If the claims and sites are located in more than one State, a separate waiver form must be filed in each State in which they are held. The total number of claims and sites listed on separate waiver forms cannot exceed ten.
6. All claim names and Bureau of Land Management (BLM) serial numbers must be listed for all mining claims and sites for which a waiver is sought.
7. All owners and their addresses must be listed.
8. This waiver form must be signed by all of the owners or their designated agent. If an agent is designated, a statement appointing the agent must be submitted with this certification, if a designation of agent is not currently on file with the BLM State office where your claims and sites are recorded.
9. Mining claims and sites held by a husband and wife, either jointly or individually, or their children under the age of discretion, shall be counted towards the 10 claim limit. Mining claims and sites held in co-ownership, or by an association of locators, by a partnership, or by a corporation shall be counted towards the 10 claim limit for claimants that have an interest in these entities.
10. Failure to pay the maintenance fee or meet the requirements for waiver from payment of the maintenance fee by any August 31st deadline for the following assessment year shall cause the mining claims and sites to be declared null and void.

NOTICE

The Privacy Act of 1974 and the regulation in 43 CFR 2.48(d) provide that you be furnished the following information in connection with the information required by this certification of exemption from rental fees form.

AUTHORITY: 30 U.S.C. 28-28e; 43 U.S.C. 1201, 1740, and 1744; and the Act of August 10, 1993 (107 Stat. 312); 43 CFR 3833 and 3850.

PRINCIPLE PURPOSE: This information is to be used to verify that the owner(s) of a mining claim has complied with the Act of August 10, 1993 (107 Stat. 312), and is entitled to perform assessment work in lieu of paying the maintenance fee for the mining claims listed on this form.

ROUTINE USE: (1) Adjudication of the claimant(s) certification of waiver from paying the maintenance fee otherwise required by the Act of August 10, 1993 (107 Stat. 312). (2) Disclosure may be made to appropriate Federal agencies when location is made within the agency's geographic area of responsibility. (3) Information from the record and/or the record will be transferred to the appropriate Federal, State, or local agency, or a member of the public in response to a specific request for pertinent information. (4) Information may also be provided to the

Department of Justice or in a proceeding before a court or adjudicative body; or to Federal, State, local or foreign agencies when needed for enforcement of civil or criminal codes or applicable regulations concerning title rights upon the public land.

EFFECT OF NOT PROVIDING INFORMATION: Disclosure of this information is required by the Act of August 10, 1993 (107 Stat. 312) and 43 CFR 3833 for those owner(s) wishing to take the small miners waiver allowed under 43 CFR 3833 and 3850. Failure to supply the information required in this form to support the owner(s) certification of waiver from payment of the otherwise required maintenance fees will result in the waiver being disallowed and the mining claims declared null and void by the Bureau of Land Management (BLM).

The Paperwork Reduction Act of 1980 (44 U.S.C. 3501, et seq.) requires us to tell you that:

This information is being collected to allow the BLM to determine if you qualify for a waiver from the payment of \$100 per mining claim maintenance fee established by the Act of August 10, 1993 (107 Stat. 312) and the implementing regulations at 43 CFR 3833 and 3850. A response to this request is required in accordance with the statute (107 Stat. 312) to retain your benefit.

BURDEN HOURS STATEMENT

Public reporting burden for this form is estimated to average 5 minutes per response, including time to review instructions, gathering and maintaining data, and completing and reviewing the form. Direct comments regarding this burden estimate, or any other aspect of this form, to the Department of the Interior, Bureau of Land Management, Information Collection Clearance Officer (871), 1849 C Street, N.W., Washington, D.C. 20240; and the Office of Management and Budget, Paperwork Reduction Project (1004-0114), Washington, D.C. 20503.

FOR OFFICIAL USE ONLY

RECEIVED
BUREAU OF
LAND MANAGEMENT
APR 19 11 01 AM '99
ARIZONA
STATE OFFICE
PHOENIX, ARIZONA

NOTICE!!

These documents have been scanned!

Do not place un-scanned documents beneath this notice!

Do not remove this notice from this file!

GPO Jacket No. 560-102
Print Order 61540
Rise Business Services, LLC
Job=AZ15 7/3/2019



Box Number= AZ15143



Claim Begin-End: AMC350579-AMC350581

5 Miscellaneous



AZ15143-8

AMC350775-AMC351108

**NO
DOCUMENTS
FOUND**

NO DOCUMENTS FOUND
NO DOCUMENTS FOUND

NOTICE!!

These documents have been scanned!

Do not place un-scanned documents beneath this notice!

Do not remove this notice from this file!

GPO Jacket No. 560-102
Print Order 61540
Rise Business Services, LLC
Job=AZ15 7/3/2019



Box Number= AZ15143



Claim Begin-End: AMC350579-AMC350581

6 Location Notices-Amendments and Supporting Documents



AZ15143-8

AMC350775-AMC351108

MINING CLAIM STATUS REPORT

Malyde
2/9/99

Lead Serial No. A MC 350579 THROUGH A MC 350581

No. of Lode Claims _____
No. of Placer Claims 2
No. of Association Placer
(Not Enough Locators Send Form Ltr.) _____
No. of Mill Sites 1
No. of Tunnel Sites _____

STATUS CHECKED BY Malyde
Enter Action Code 669

MTP CHECKED 12/11/98
(Reduced Size Copy Enclosed)

ORCA GEO CHECKED 12-14-98
(Copy Enclosed)

Timely Filed YES NO
Service Charge Correct YES NO
(This is Curable)
Location Fee Correct YES NO
Maintenance Fee Correct YES NO
Amount Paid \$ 405.00

WILDERNESS (WA) AREA CHECKED ✓
WHICH WA N/A

Shortage \$ _____ Overage \$ _____
Over-the-Counter _____ Mail ✓
Township(s) 27N
Range(s) 21W
Section(s) 24

GENERAL JURISDICTION OF: BLM ✓ (or) WHICH NATIONAL FOREST _____

Enter Code 880 On Split Estate Land (Show Type of Patent - SX, PX, SRHE etc)
N/A

Enter Code 267 For Stockraising Homestead When Proper Notice Has Been Filed

STATUS.

CLAIMS PARTIALLY VOID: Private Minerals _____ Withdrawn _____ Other _____

CLAIMS VOID: Private Minerals _____ Withdrawn _____ Other _____

ADD: DATE RECEIVED, ACTION CODE 482, IN REMARKS: 1995, 1996, 1997, 1998

SPECIAL INSTRUCTIONS FOR DATA INPUT: _____

COMMENTS _____

When recorded, mail to:

Name: W Stout
Address: Hc 37 Bx 979-11

City/State/Zip Code: Kingman AZ 86413

ARIZONA
STATE OFFICE
PHOENIX, ARIZONA
RECEIVED
BUREAU OF
LAND MANAGEMENT
SEP 17 11 09 AM '98

Space above this line for Recorder's use

NOTICE OF MINING CLAIM

- 1. TYPE OF NOTICE: Location Amendment Relocation
- 2. TYPE OF CLAIM: Placer Lode Millsite Tunnelsite

3. The name and address of the Locator is
 Name: W Stout
 Address: Hc 37 Bx 979-11
 City/State/Zip Code: Kingman AZ 86413

4. The name of the claim is Detrital Mill
 5. The date of the location is Sept 5, 1998
 6. The claim is A legal feet long and SubDivision feet wide. The distance from the location monument to each end of the claim is _____ feet in a _____ direction and _____ feet in a _____ direction.

7. The general course of the claim is from the NORTH to the SOUTH
 8. The location of the claim is in Section 24, Township 27N
 Range 21W

_____ Base and Meridian,
G+SR Mining District, Mohave County,
 State of AZ

9. If amending or relocating, the previous claim name was _____
 recorded in Docket (Book) _____ page(s) _____
 Mining District, _____ County,
 State of _____

10. The location of the claim with reference to a natural object or permanent monument is _____
Legal SubDivision

Dated: Sept 5 1998
W Stout Signature
Hc 37 Bx 979-11 Address
Kingman AZ 86413 City/State/Zip

A MC 350579

MAP MINING CLAIM LOCATIO

1. The name of the claim is DETRITAL MILL;
2. The LEGAL SUBDIVISION corner of the claim is _____ feet in a _____ direction to a survey monument or permanent natural object described as W 1/2 OF NW 1/4 OF NW 1/4 OF NE 1/4 OF SEC. 24;
3. The type of location monument is PAPER AT THE NW CORNER
The type of corner end monuments are WILL BE 2 X 2 OR LARGER POSTS;
4. The bearing and distance between the corners of the claim are beginning at the LEGAL SUBDIVISION corner of the claim, _____ feet in a _____ direction to the _____ corner, then _____ feet in a _____ direction to the _____ corner, then _____ feet in a _____ direction to the _____ corner, then _____ feet in a _____ direction to the point of beginning


MAP

One inch = One thousand feet

North Arrow



ONE MILE



Section 24 Range 21 W Township 27 N
G & S R Base and Meridian.
 Dated: Sept 5 1998 W. Hor
Signature

When recorded, mail to:

Name: W Stout

Address: HC 37 Bx 979-11

City/State/Zip Code: _____

Kingman AZ 86413

ARIZONA
STATE OFFICE
PHOENIX, ARIZONA

SEP 17 11 07 AM '99

RECEIVED
BUREAU OF
LAND MANAGEMENT

Space above this line for Recorder's use

NOTICE OF MINING CLAIM

- 1. TYPE OF NOTICE: Location Amendment Relocation
- 2. TYPE OF CLAIM: Placer Lode Millsite Tunnelsite

3. The name and address of the Locator is

Name: W Stout

Address: HC 37 Bx 979-11

City/State/Zip Code: Kingman AZ 86413

4. The name of the claim is Stouts' #1

5. The date of the location is Sept 5 1998

6. The claim is A legal feet long and SubDivision feet wide. The distance from the location monument to each end of the claim is _____ feet in a _____ direction and _____ feet in a _____ direction.

7. The general course of the claim is from the NORTH to the SOUTH

8. The location of the claim is in Section 24, Township 27N

Range 21W

_____ Base and Meridian,
Unknown Mining District, MoHAVE County,
State of AZ

9. If amending or relocating, the previous claim name was _____

recorded in Docket(Book) _____ page(s) _____

_____ Mining District _____ County,
State of _____

10. The location of the claim with reference to a natural object or permanent monument is _____

Legal SUBDIVISION

Dated: Sept 5 1998

W Stout
Signature

HC 37 Bx 979-11
Address

Kingman AZ 86413
City/State/Zip

A HC 350580

MAP OF MINING CLAIM LOCATION

1. The name of the claim is STOUTS #1
2. The Legas Subdivision corner of the claim is _____ feet in a _____ direction to a survey monument or permanent natural object described as SEE Below
3. The type of location monument is Paper at the NW Corner
The type of corner end monuments are 2x2 or larger Post
4. The bearing and distance between the corners of the claim are beginning at the _____ corner of the claim, _____ feet in a _____ direction to the _____ corner, then _____ feet in a _____ direction to the _____ corner, then _____ feet in a _____ direction to the _____ corner, then _____ feet in a _____ direction to the point of beginning.

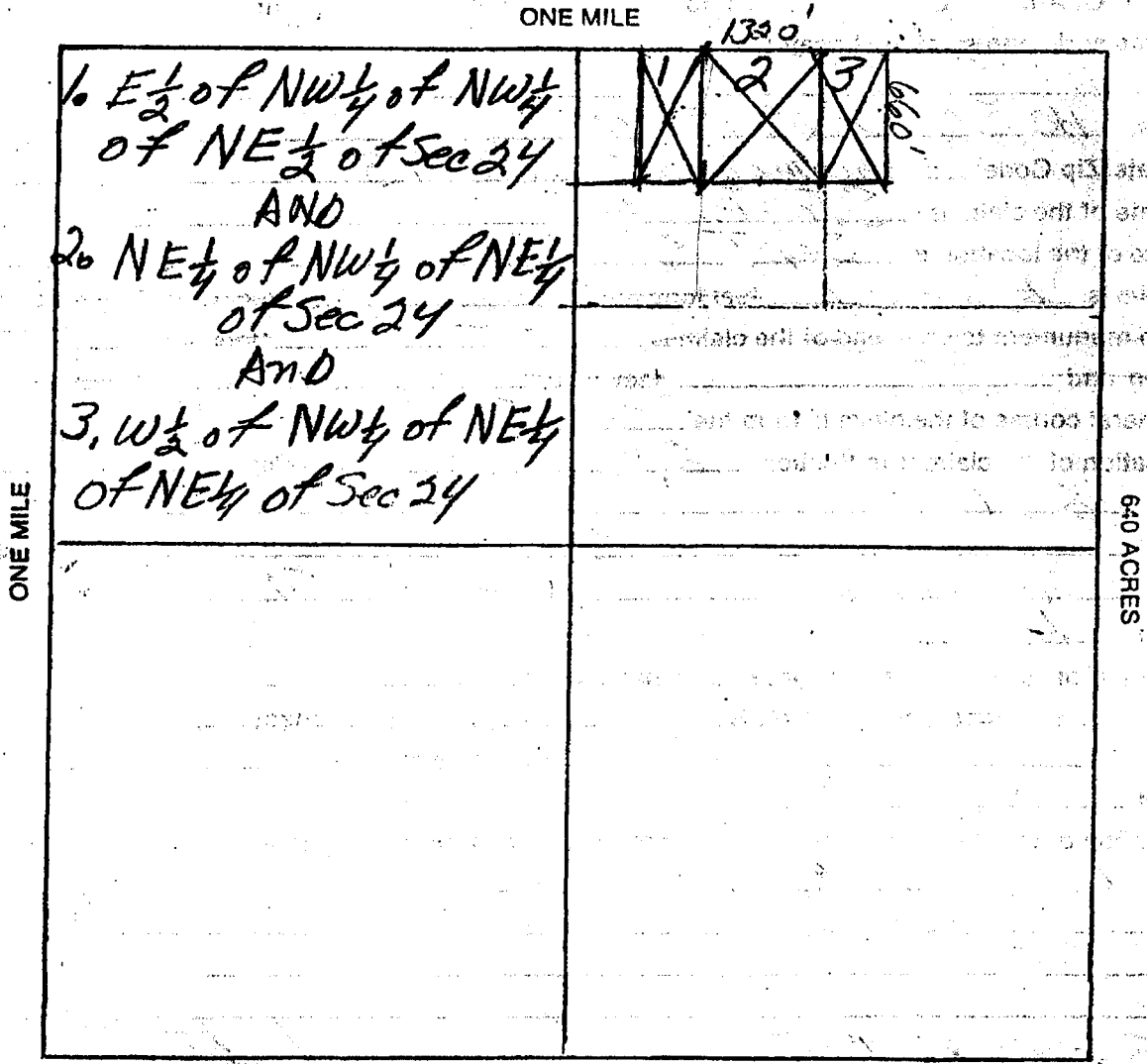
MAP

One inch = One thousand feet

North Arrow



ONE MILE



Section 24 Range 21W Township 27N

Dated: Sept 5 1998 G. J. S. R. Signature W. Stout Base and Meridian.

When recorded, mail to:

Name: W Stout

Address: Hc 37 Bx 979-11

City/State/Zip Code: _____

Kingman AZ 86413

RECEIVED
BUREAU OF
LAND MANAGEMENT
SEP 17 11 09 AM '98
ARIZONA
STATE OFFICE
PHOENIX, ARIZONA

Space above this line for Recorder's use

NOTICE OF MINING CLAIM

- 1. TYPE OF NOTICE: Location Amendment Relocation
- 2. TYPE OF CLAIM: Placer Lode Millsite Tunnelsite

3. The name and address of the Locator is

Name: W STOUT

Address: Hc 37 Bx 979-11

City/State/Zip Code: Kingman AZ 86413

4. The name of the claim is STOUT'S #2

5. The date of the location is Sept 5 1998

6. The claim is A legal feet long and Sub Division feet wide. The distance from the location monument to each end of the claim is _____ feet in a _____ direction and _____ feet in a _____ direction.

7. The general course of the claim is from the North to the South

8. The location of the claim is in Section 24, Township 27N, Range 21W

_____ Base and Meridian,
_____ Mining District, McHove County,
State of AZ

9. If amending or relocating, the previous claim name was _____
_____ recorded in Docket (Book) _____ page(s) _____
_____ Mining District, _____ County,
State of _____

10. The location of the claim with reference to a natural object or permanent monument is _____
Legal Sub Division

Dated: Sept 5 1998

W Stout
Signature
Hc 37 Bx 979-11
Address
Kingman AZ 86413
City/State/Zip

A MC 350581

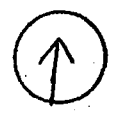
MA F MINING CLAIM LOCATION

- 1. The name of the claim is STOUT'S #2
- 2. The Legas Subdivision corner of the claim is _____ feet in a _____ direction to a survey monument or permanent natural object described as 5/2 of NW 1/4 of NE 1/4 of Sec 24
- 3. The type of location monument is Paper AT NW Corner
The type of corner end monuments are 2x2 Post or banner
- 4. The bearing and distance between the corners of the claim are beginning at the corner of the claim, _____ feet in a _____ direction to the corner, then _____ feet in a _____ direction to the corner, then _____ feet in a _____ direction to the corner, then _____ feet in a _____ direction to the point of beginning.


MAP

One inch = One thousand feet

North Arrow



ONE MILE



Section Sec 24 Range 21W Township 27N
G+SR Base and Meridian.

Dated: Sept 5, 1998 Signature W Stout

 GEOGRAPHIC STATE: ARIZONA MERIDIAN: 14 TOWNSHIP: 27-0N RANGE:
 21-0W

SEC ES	SUBDIVISION PROPRIETOR/INTEREST/RELATIONSHIP	MTR X-REFERENCE	NUMBER/TYPER/DISPOSITION/ACR
12	ALL		CASE: AZA 011898
	GENERAL AMER OIL TX	100.00000% LESSEE	
23	ALL		TYPE: 311111 O&G LSE NONCOM
P	PUB		
26	ALL		DISP: CLOSED 11/01/84
35	ALL		ACRS: 02560.000
19	E2W2, E2		CASE: AZA 014374
	DOLLY EDWARD D	33.33333% LESSEE	
19	LOT 1-4		TYPE: 311111 O&G LSE NONCOM
P	PUB		
*02	FOSTER NORMAN H	33.33333% LESSEE	
*02	S2N2, S2		DISP: CLOSED 04/02/92
	OOMRIGAR JJ	33.33334% LESSEE	
*02	LOT 1-4		ACRS: 01910.080
*27	ALL		
10	ALL		CASE: AZA 014585
	PIONEER PROD CORP	100.00000% LESSEE	
14	ALL		TYPE: 311111 O&G LSE NONCOM
P	PUB		
			DISP: CLOSED 03/01/85
			ACRS: 01280.000
1	S2N2, S2		CASE: AZA 016233
	IREX OVERTHRUST AC	100.00000% LESSEE	
1	LOT 1-4		TYPE: 311111 O&G LSE NONCOM
P	PUB		
			DISP: CLOSED 03/03/86
			ACRS: 00639.480
2	PART	JT	CASE: AZA 017172
	AZ SHWY	100.00000% PERMITTEE	
3	PART		TYPE: 362112 FREE USE-MINER
AL-GO			
4	PART		DISP: CLOSED 03/30/82
5	PART		ACRS: 00130.000
8	PART		
9	PART		
11	ALL		CASE: AZA 018660
	SHELL WESTERN E&P	100.00000% LESSEE	
24	ALL		TYPE: 311111 O&G LSE NONCOM

P PUB
36 S2SW

DISP: ~~CLOSED~~ 09/01/85
ACRS: 01320.000

2 W2SW 14 28-0N 21-0W
AZ SHWY 100.00000% HOLDER
3 LOT 1
Y (SE
11 SWSE
11 NENWNW
14 N2NE

CASE: AZA 018834
TYPE: 282103 FED AID HIGHWA
DISP: AUTHORIZED 01/30/84
ACRS: 00002.500

16 NWSWNW
MCI 0950/642 0.00000% BILLEE
17 NE
FLPMA MCI 1103/642 100.00000% HOLDER

CASE: AZA 019121
TYPE: 286001 ROW-COMM SITE-
DISP: AUTHORIZED 08/14/98
ACRS: 00001.770

16 W2W2W2
CITIZENS UTIL CO 100.00000% HOLDER/BILLEE
17 E2E2E2
S, FLP
21 SWNW, NW, SE
22 SWSW, S2S2SESW, S2S2S2SE
22 S2S2SESW, S2S2S2SE
* = REJECTED/SEGREGATED/ASSIGNED-OUT

CASE: AZA 019352
TYPE: 285003 ROW-POWER TRAN
DISP: AUTHORIZED 02/13/89
ACRS: 00010.140

CASE TYPE: ALL DISPO: ALL

14 27-0N 21-0W

 GEOGRAPHIC STATE: ARIZONA MERIDIAN: 14 TOWNSHIP: 27-0N RANGE:
 21-0W

 SEC SUBDIVISION MTR X-REFERENCE NUMBER/TYPER/DISPOSITION/ACR
 ES PROPRIETOR/INTEREST/RELATIONSHIP

23	S2S2S2S2					
*24	S2S2SWSW					
*26	N2N2N2N2					
*27	NW					
1	ALL	14	27-0N	20-0W	CASE: AZA	020679
	NICOR MIN VENTURES	100.00000%	APPLICANT			
12	ALL	14	28-0N	21-0W	TYPE: 352201	SODIUM PROSP P
	ERMIT				DISP: CLOSED	02/11/86
					ACRS: 02560.000	
024	ALL	14	25-0N	19-0W	CASE: AZA	021194FD
	BLM KINGMAN FO	100.00000%	ADMIN MGT ENT			
036	ALL	14	25-0N	20-0W	TYPE: 220100	EX-BLM SEC 206
	, FLP				DISP: CLOSED	05/14/87
		14	26-0N	18-0W	ACRS: 17464.790	
		14	26-0N	19-0W		
		14	27-0N	19-0W		
		14	27-0N	20-0W		
		14	29-0N	17-0W		
		14	30-0N	17-0W		
16	NWSWNW	14	25-0N	21-0W	CASE: AZA	021349
	CONFIDENTIAL COMM CO	100.00000%	HOLDER/BILLEE			
	FLPMA				TYPE: 286001	ROW-COMM SITE-
					DISP: CLOSED	06/17/88
					ACRS: 00000.040	
1	S2N2,S2	14	27-0N	20-0W	CASE: AZA	021598
	NICOR MIN VENTURES	100.00000%	APPLICANT			
1	LOT 1-4	14	28-0N	21-0W	TYPE: 352201	SODIUM PROSP P
	ERMIT				DISP: CLOSED	02/11/86
12	ALL				ACRS: 02552.720	
1	S2N2,S2	14	27-0N	20-0W	CASE: AZA	021773
	NICOR MIN VENTURES	100.00000%	APPLICANT			
1	LOT 1-4	14	28-0N	21-0W	TYPE: 352201	SODIUM PROSP P
	ERMIT				DISP: CLOSED	09/15/86
12	ALL				ACRS: 02552.720	

32 S2SE
BLM AZ SO

14 1-OS 10-0E
100.00000% ADMIN MGT ENT

CASE: AZA 022448PT

06, F

14 5-ON 2-0E

TYPE: 221006 EX-STATE SEC 2

14 11-ON 11-0W

DISP: AUTHORIZED 05/12/87

14 11-ON 15-0W

ACRS: 42694.470

14 12-ON 14-0W

14 12-ON 15-0W

14 12-ON 16-0W

14 13-ON 13-0W

14 13-ON 14-0W

14 13-ON 15-0W

14 13-ON 16-0W

14 14-ON 12-0W

14 15-ON 10-0W

14 15-ON 13-0W

14 16-ON 10-0W

14 16-ON 13-0W

* = REJECTED/SEGREGATED/ASSIGNED-OUT

CASE TYPE: ALL DISPO: ALL

14 27-ON 21-0W

*** U.S. DEPARTMENT OF THE INTERIOR *** BUREAU OF LAND MANAGEMENT *** ORCA
*** GEOGRAPHIC CROSS REFERENCE *** 10/20/98 ***

GEOGRAPHIC STATE: ARIZONA MERIDIAN: 14 TOWNSHIP: 27-0N RANGE:
21-0W

SEC SUBDIVISION MTR X-REFERENCE NUMBER/TYPER/DISPOSITION/ACR
ES PROPRIETOR/INTEREST/RELATIONSHIP

14 16-2N 12-0W
14 17-0N 12-0W
14 17-0N 13-0W
14 17-0N 14-0W
14 18-0N 13-0W
14 19-0N 19-0W
14 19-0N 20-0W
14 20-0N 20-0W
14 20-0S 21-0E
14 21-0N 17-0W
14 21-0N 20-0W
14 21-0S 18-0E
14 21-0S 21-0E
14 21-0S 22-0E
14 22-0N 19-0W
14 22-0N 20-0W
14 22-0N 21-0W
14 22-0S 21-0E
14 23-0N 17-0W
14 23-0N 20-0W
14 24-0N 16-0W
14 24-0N 17-0W
14 24-0N 18-0W
14 24-0N 21-0W
14 25-0N 15-0W
14 25-0N 16-0W
14 25-0N 18-0W
14 25-0N 19-0W
14 25-0N 21-0W
14 26-0N 18-0W
14 26-0N 21-0W
14 27-0N 17-0W
14 27-0N 19-0W
14 28-0N 15-0W
14 28-0N 16-0W
14 28-0N 17-0W
14 28-0N 18-0W
14 28-0N 20-0W
14 29-0N 15-0W
14 29-0N 17-0W
14 30-0N 15-0W
14 30-0N 16-0W

AZ DEPT PUB SAFETY 100.00000% HOLDER

17 NE
FLPMA

TYPE: 286001 ROW-COMM SITE-

DISP: PENDING 09/26/96

ACRS: 00000.090

CASE TYPE: ALL DISPO: ALL

14 27-0N 21-0W

 GEOGRAPHIC STATE: ARIZONA MERIDIAN: 14 TOWNSHIP: 27-0N RANGE:
 21-0W

SEC ES	SUBDIVISION PROPRIETOR/INTEREST/RELATIONSHIP	MTR X-REFERENCE	NUMBER/TYPER/DISPOSITION/ACR
2	W2SW CITIZENS UTIL RURAL	14 26-0N 20-0W 100.00000% HOLDER	CASE: AZA 023972
3	SENE, NESE	14 28-0N 21-0W	TYPE: 286203 ROW-TEL & TELE
G, FL			
3	LOT 1, 2		DISP: AUTHORIZED 06/04/90
11	NW, E2SW, W2SE		ACRS: 00018.740
14	NE, E2SE		
23	NENE		
36	NENE		
*24	NENWSW		
1	PART JAMES L FANN CONSTRU	100.00000% HOLDER	CASE: AZA 024163
2	PART		TYPE: 361113 NEGOTIATES SAL
ES-AL			DISP: CLOSED 04/20/92 ACRS: 00001.000
24	NWSWSW, W2NWSW BLM PHOENIX FO	14 27-0N 20-0W 100.00000% ADMIN MGT ENT	CASE: AZA 025242AF
, FLP			TYPE: 220100 EX-BLM SEC 206
			DISP: CLOSED 03/29/94 ACRS: 00227.440
24	SWSWSW, E2W2SW EVERSOLE WILLIAM	14 27-0N 20-0W 0.00000% AGENT	CASE: AZA 025242FD
*24	NWSWSW, W2NWSW FLP WHITE HILLS TRUST #1	100.00000% PATENTEE	TYPE: 220100 EX-BLM SEC 206
			DISP: AUTHORIZED 10/26/92 ACRS: 00330.000
21	NW KUNKES CHARLES R	100.00000% OPERATOR	CASE: AZA 025393
28	SE		TYPE: 380913 SURFACE MGT-NO
TICE			DISP: CLOSED 06/17/98 ACRS: 00004.000
1	E2, SW TENNECO MINERALS CO	14 27-0N 20-0W 100.00000% APPLICANT	CASE: AZA 025506
12	E2	14 28-0N 20-0W	TYPE: 353201 POTASSIUM PROS
P PER			

14 28-0N 21-0W

DISP: CLOSED 03/03/92
ACRS: 02560.000

7 NW
KUNKES CHARLES R 100.00000% OPERATOR

CASE: AZA 025632
TYPE: 380913 SURFACE MGT-NO

TICE

DISP: AUTHORIZED 08/15/91
ACRS: 00004.000

8 NE
HONG KONG GOLD 100.00000% OPERATOR

CASE: AZA 026556
TYPE: 380913 SURFACE MGT-NO

TICE

DISP: AUTHORIZED 03/20/92
ACRS: 00001.000

017 NW
MARTIN ENTERPRISES 100.00000% APPLICANT

CASE: AZA 027151

028 S2
TICE

TYPE: 380913 SURFACE MGT-NO

029 SW

DISP: AUTHORIZED 08/25/92
ACRS: 00005.000

* = REJECTED/SEGREGATED/ASSIGNED-OUT

CASE TYPE: ALL DISPO: ALL

14 27-0N 21-0W

 GEOGRAPHIC STATE: ARIZONA MERIDIAN: 14 TOWNSHIP: 27-0N RANGE:
 21-0W

 SEC SUBDIVISION MTR X-REFERENCE NUMBER/TYPER/DISPOSITION/ACR
 ES PROPRIETOR/INTEREST/RELATIONSHIP

33 NW PORTS MERRILL 100.00000% OPERATOR CASE: AZA 027780
 TYPE: 380913 SURFACE MGT-NO
 TICE DISP: CLOSED 06/29/93
 ACRS: 00001.000

*02 W2SW 14 6-0N 12-0W CASE: AZA 027844
 ELECTRIC LIGHTWAVE 100.00000% HOLDER/BILLEE
 *03 SENE, NESE 14 7-0N 12-0W TYPE: 286203 ROW-TEL & TELE
 G, FL
 *03 LOT 1, 2 14 7-0N 13-0W DISP: AUTHORIZED 01/20/94
 *11 NW, E2SW, SWSE 14 8-0N 13-0W ACRS: 00084.050
 *14 W2NE, SENE, E2SE 14 9-0N 13-0W
 *36 NENE 14 9-0N 14-0W
 14 10-0N 14-0W
 14 11-0N 15-0W
 14 12-0N 15-0W
 14 13-0N 15-0W
 14 13-0N 16-0W
 14 14-0N 16-0W
 14 14-0N 17-0W
 14 15-0N 17-0W
 14 15-0N 18-0W
 14 16-0N 18-0W
 14 16-2N 18-0W
 14 17-0N 18-0W
 14 18-0N 18-0W
 14 19-0N 17-0W
 14 21-0N 19-0W
 14 21-0N 20-0W
 14 22-0N 18-0W
 14 23-0N 18-0W
 14 23-0N 19-0W
 14 24-0N 19-0W
 14 25-0N 19-0W
 14 25-0N 20-0W
 14 26-0N 20-0W
 14 28-0N 21-0W

2 W2SW 14 6-0N 4-0W CASE: AZA 02784401
 ELECTRIC LIGHTWAVE 100.00000% HOLDER/BILLEE
 3 SENE, NESE 14 6-0N 12-0W TYPE: 280004 ROW TEMP USE P

ERMIT

3	LOT 1,2	14	7-ON	4-OW	DISP: CLOSED	01/20/97
11	NW, E2SW, SWSE	14	7-ON	12-OW	ACRS: 00400.000	
14	W2NE, SENE, E2SE	14	7-ON	13-OW		
36	NENE	14	8-ON	13-OW		
		14	9-ON	13-OW		
		14	9-ON	14-OW		
		14	10-ON	14-OW		
		14	11-ON	15-OW		
		14	12-ON	15-OW		
		14	13-ON	15-OW		
		14	13-ON	16-OW		

* = REJECTED/SEGREGATED/ASSIGNED-OUT

CASE TYPE: ALL DISPO: ALL

14 27-ON 21-OW

 GEOGRAPHIC STATE: ARIZONA MERIDIAN: 14 TOWNSHIP: 27-0N RANGE:
 21-0W

 SEC SUBDIVISION MTR X-REFERENCE NUMBER/TYPER/DISPOSITION/ACR
 ES PROPRIETOR/INTEREST/RELATIONSHIP

14 14-0N 16-0W
 14 14-0N 17-0W
 14 15-0N 17-0W
 14 15-0N 18-0W
 14 16-0N 18-0W
 14 16-2N 18-0W
 14 17-0N 18-0W
 14 18-0N 18-0W
 14 19-0N 17-0W
 14 20-0N 17-0W
 14 21-0N 18-0W
 14 21-0N 19-0W
 14 21-0N 20-0W
 14 22-0N 18-0W
 14 23-0N 18-0W
 14 23-0N 19-0W
 14 24-0N 19-0W
 14 25-0N 19-0W
 14 25-0N 20-0W
 14 26-0N 20-0W
 14 28-0N 21-0W

029 N2
 CHURCH LINDELL R 100.00000% OPERATOR

CASE: AZA 028667
 TYPE: 380913 SURFACE MGT-NO
 DISP: AUTHORIZED 08/26/94
 ACRS: 00004.900

TICE

14 SESESE
 CITIZENS UTIL RURAL 100.00000% HOLDER

CASE: AZA 028828
 TYPE: 286203 ROW-TEL & TELE
 DISP: AUTHORIZED 02/07/95
 ACRS: 00000.080

G, FL

14 SESESE
 CITIZENS UTIL CO 100.00000% HOLDER

CASE: AZA 029117
 TYPE: 285003 ROW-POWER TRAN
 DISP: AUTHORIZED 12/06/95
 ACRS: 00000.060

S, FLP

26 SE 14 26-0N 21-0W

CASE: AZA 029738

	BLM KINGMAN FO	100.00000% HOLDER	
26	S2SESW		TYPE: 286007 ROW-COMM SITE
FED	F		
33	SESW, SE		DISP: AUTHORIZED 01/13/98
33	LOT 1		ACRS: 00006.970
34	NE		
34	S2SESW, N2NWSW		
35	N2NW		
2	NWSWSW		CASE: AZA 030115
	VINE JIM	100.00000% HOLDER/BILLEE	
3	S2S2		TYPE: 286001 ROW-COMM SITE-
FLPMA			
4	S2SESE		DISP: AUTHORIZED 09/19/97
8	N2NE, E2NW, SWNW, W2SW		ACRS: 00005.080
9	N2N2N2		

CASE TYPE: ALL DISPO: ALL

14 27-0N 21-0W

 GEOGRAPHIC STATE: ARIZONA MERIDIAN: 14 TOWNSHIP: 27-0N RANGE:
 21-0W

SEC ES	SUBDIVISION PROPRIETOR/INTEREST/RELATIONSHIP	MTR X-REFERENCE	NUMBER/TYPER/DISPOSITION/ACR
16	NWSWNW		
17	NENW		
17	S2N2NE, NWSENE, NESWNE		
17	NENWNW		
2	SWSW, NWSW AZ SHWY	14 26-0N 20-0W 100.00000% HOLDER	CASE: AZAR 0033124
3	LOT 1	14 28-0N 21-0W	TYPE: 282103 FED AID HIGHWA
Y (SE			
11	NWNW, SWSE	14 28-0N 22-0W	DISP: AUTHORIZED 10/26/82
14	N2NE	14 29-0N 22-0W 14 30-0N 22-0W 14 30-0N 23-0W	ACRS: 00001.000
2	W2SW CITIZENS UTIL RURAL	14 25-0N 20-0W 100.00000% HOLDER	CASE: AZAR 0035212
3	SENE, NESE	14 26-0N 20-0W	TYPE: 286203 ROW-TEL & TELE
G, FL			
3	LOT 1	14 28-0N 21-0W	DISP: AUTHORIZED 03/04/91
11	NWNW, E2NW, NESW, W2SE	14 28-0N 22-0W	ACRS: 00104.900
14	N2NE, SENE, E2SE	14 29-0N 21-0W	
24	SWSE		
36	NENE		
*24	W2NW, SENW, E2SW		
*03	SW AZ SHWY	14 29-0N 22-0W 100.00000% HOLDER 14 30-0N 22-0W	CASE: AZPHX 0076337 TYPE: 282106 MATERIAL SITES
(SEC		14 30-0N 23-0W	DISP: AUTHORIZED 01/25/37 ACRS: 00480.000
2	W2SW CITIZENS UTIL CO	14 21-0N 17-0W 100.00000% HOLDER	CASE: AZPHX 0078948
3	SENE, NESE	14 22-0N 18-0W	TYPE: 285130 ROW-BOULDER CA
N PRO			
3	LOT 1, 2	14 23-0N 18-0W	DISP: AUTHORIZED 05/12/97
11	SWSE, E2SW, NW	14 23-0N 19-0W	ACRS: 00001.000
14	E2SE, NE	14 24-0N 19-0W	
24	E2SW, NW	14 25-0N 19-0W	
*24	NENWSW	14 25-0N 20-0W 14 26-0N 20-0W 14 28-0N 21-0W 14 28-0N 22-0W	

14 29-0N 22-0W
14 30-0N 22-0W
14 30-0N 23-0W

36 NENE
AZ SHWY
(SEC

100.00000% APPLICANT

CASE: AZPHX 0080797

TYPE: 282104 MATERIAL SITES

DISP: CLOSED 12/27/83

ACRS: 00001.000

* = REJECTED/SEGREGATED/ASSIGNED-OUT

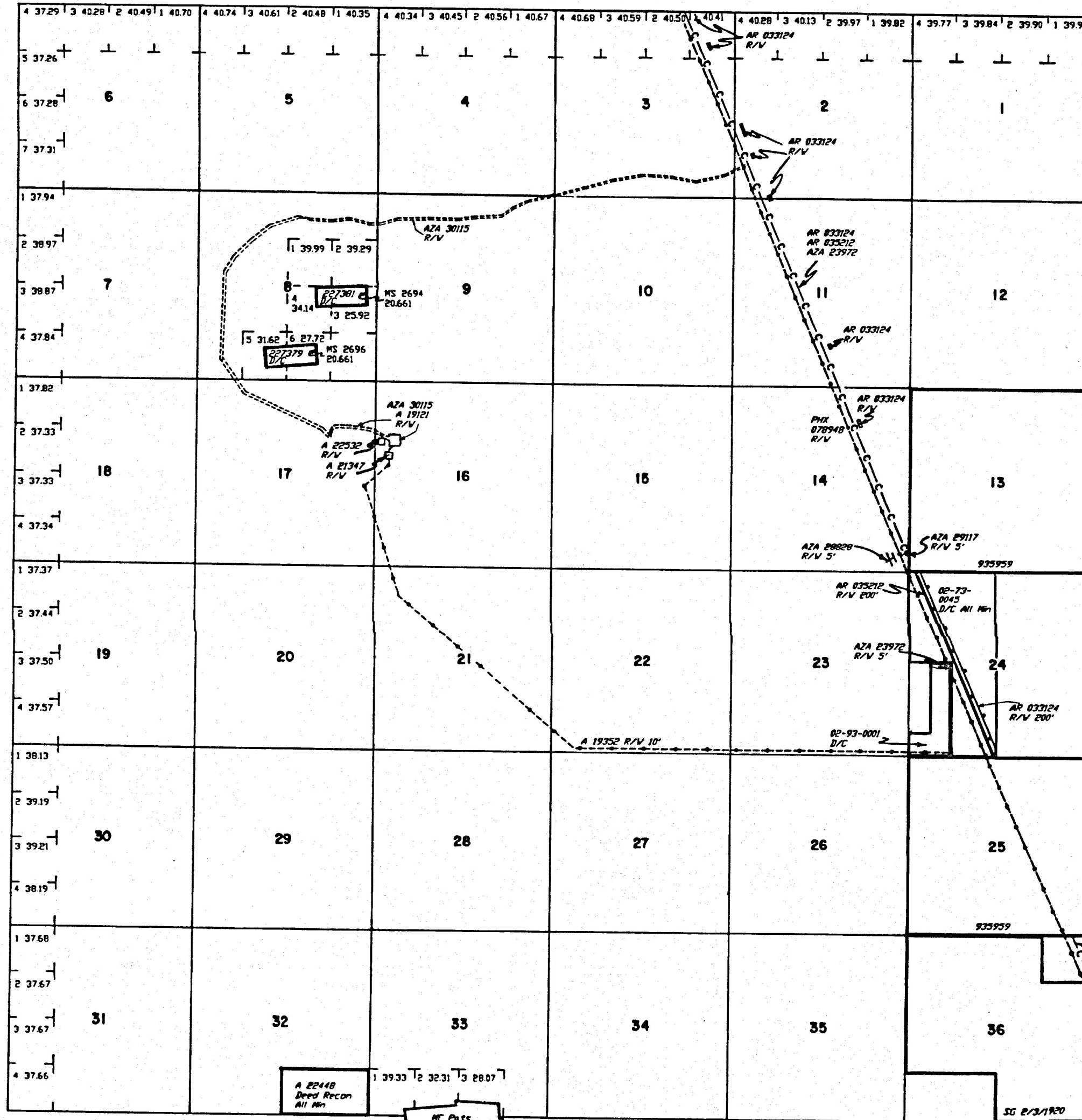
CASE TYPE: ALL DISPO: ALL

14 27-0N 21-0W

TOWNSHIP 27 NORTH RANGE 21 WEST OF THE GILA AND SALT RIVER MERIDIAN, ARIZONA

MOHAVE COUNTY

STATUS OF PUBLIC DOMAIN
LAND AND MINERAL TITLES




INDEX TO SEGREGATED TRACTS				
RESURVEY	ORIGINAL SURVEY			
	TRACT NO	T	R SEC	SURVEY/DIST

FOR ORDERS EFFECTING DISPOSAL OR USE OF UNIDENTIFIED LANDS WITHDRAWN FOR CLASSIFICATION, MINERALS, WATER AND/OR OTHER PUBLIC PURPOSES, REFER TO INDEX OF MISCELLANEOUS DOCUMENTS.

DIST. NO. 2
GRAZING DIST. NO. 2
MDS 804 NW

RECEIVED
 BLM AZ STATE OFFICE
 APR 01 20 10 24 8
 PHOENIX, ARIZONA

Nov 10 7 43 AM '97



WARNING STATEMENT
This plot is the Bureau's Record of Title, and should be used only as a graphic display of the township survey data. Records herein do not reflect title changes which may have been effected by lateral encroachments of rivers or other bodies of water. Refer to the original surveys for official survey information.

Lat. 35°40'31" N
Long. 114°28'52" W

CURRENT TO	BY
10/16/1997	JB

T. 27N
R. 21W